PERMIT

**Boundary treatment**
The boundary to this site is a mixture of 1.8m and 1.5m Timber panel fencing. No changes to the boundary treatment are proposed.

**Level Survey**
This site is flat hence no level survey has been provided

**Flood Risk**
This site does not fall in a flood risk area hence no flood risk assesment has been provided

**Tree Survey**
Whilst this site does have trees on or near the boundary, none are near or within falling distance of the development hence a tree survey has not been provided

**Parking Provision**
This site currently has three parking spaces which is sufficient to cover the additional bedroom proposed

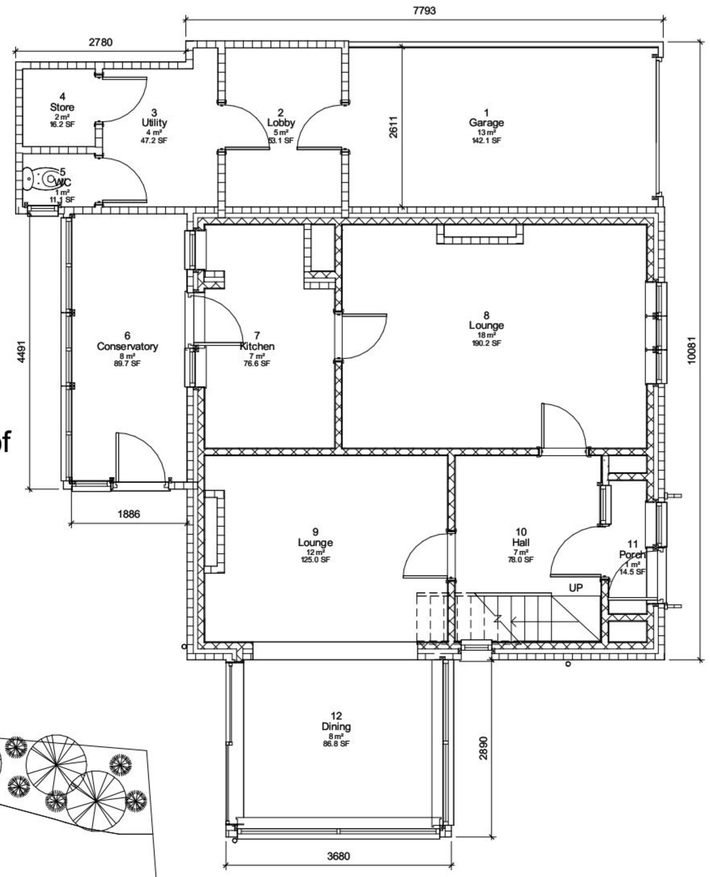


Ground Floor Plan Scale 1:50 at A1

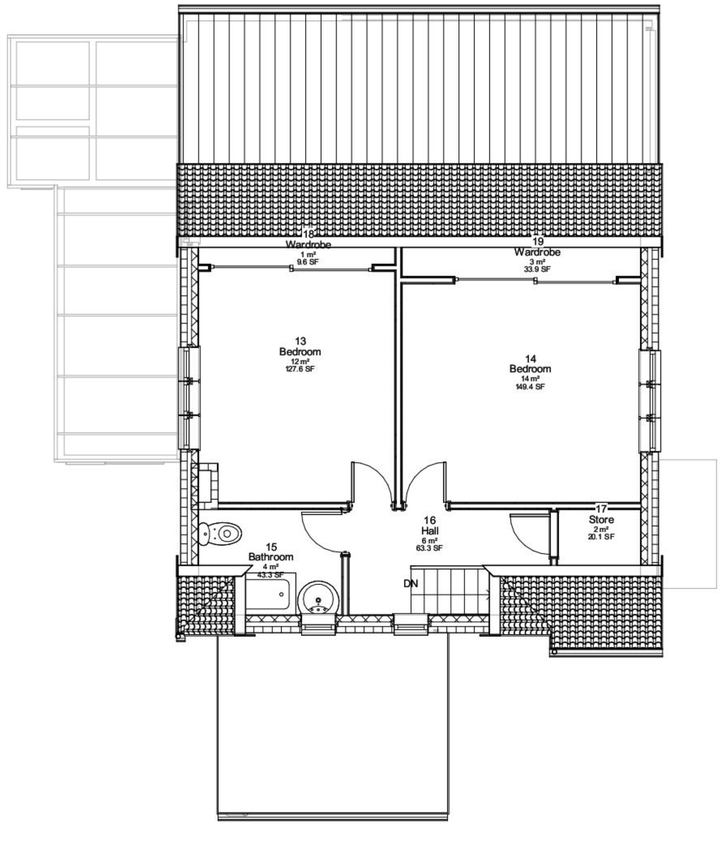


First Floor Plan Scale 1:50 at A1

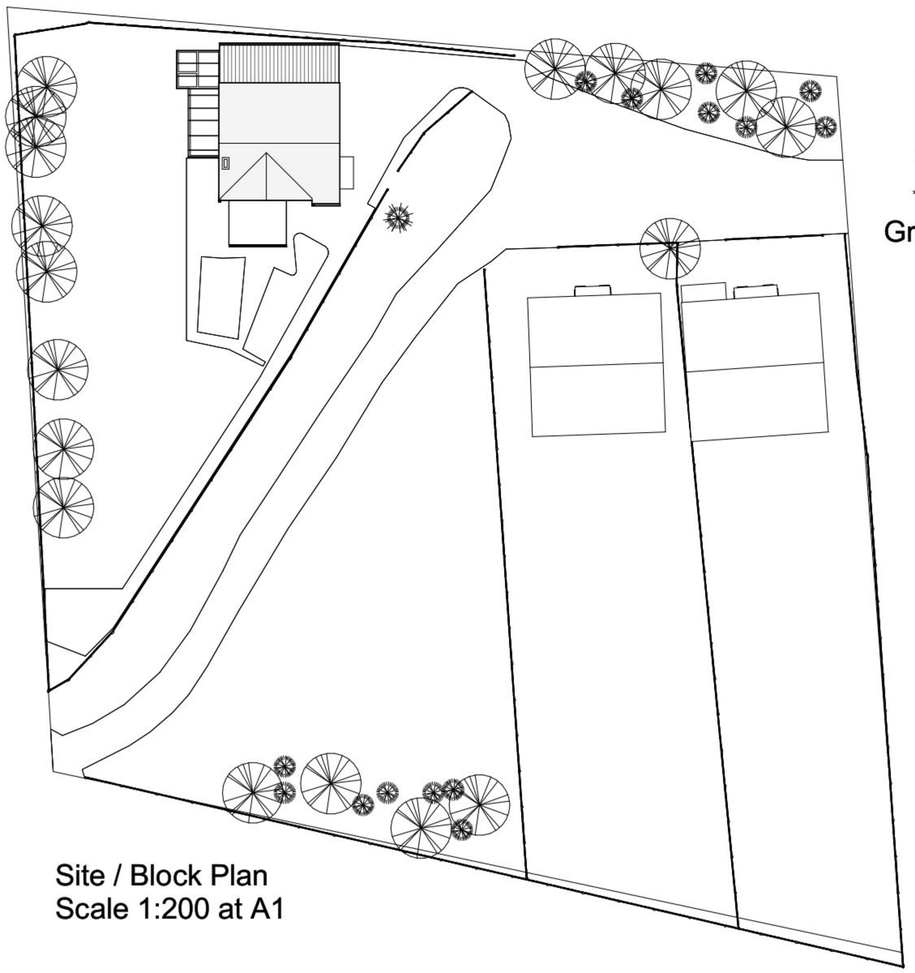

Site / Block Plan
Scale 1:200 at A1

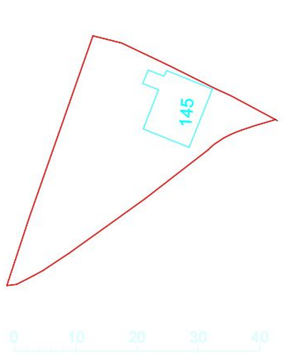


Site Plan Scale 1:500 at A1

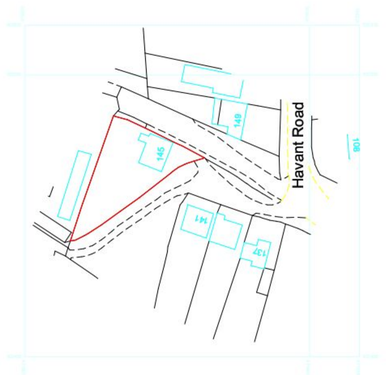


Location Plan Scale 1:1000 at A1

This OS Map Extract was purchased from Reebrook Waterlooville in October 2011 Licence number 001004035


IJ Murray Associates

www.ijma.co.uk

IJ Murray Associates
173 Havant Road
Hayling Island
Hampshire
PO11 0LF
Phone 02392469004
Mob 07779 246915
e-mail ian@ijma.co.uk


These drawings are for planning and building regulation purposes only and are not for construction. All dimensions should be checked on site before work commences


These Drawings are the property of IJ Murray Associates (part of Clanfield Media Ltd) and should not be reproduced or used in any way without the permission of a Director of Clanfield Media Ltd


| No. | Description | Date |
|---|---|---|
| | | |

Miss Richardson
145 Havant Road
HI

Existing Plans

| | |
|---|---|
| Project number | Project Number |
| Date | Issue Date |
| Drawn by | Author |
| Checked by | Checker |
| A101 | |
| Scale | As indicated |

24/10/2011 17:51:57