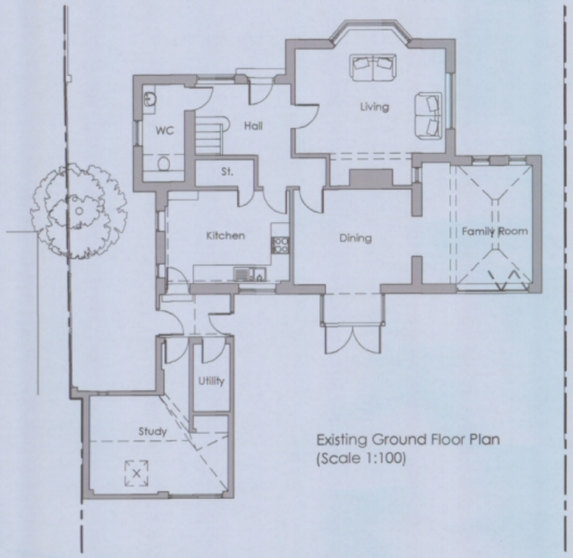

Existing Ground Floor Plan
(Scale 1:100)

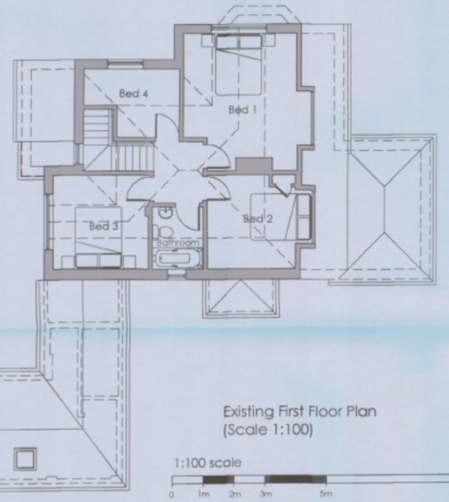

Existing First Floor Plan
(Scale 1:100)

1:100 scale
0 1m 2m 3m 5m 10m

Proposed Ground Floor Plan
(Scale 1:50)

1:50 scale
0 1m 2m 3m 5m

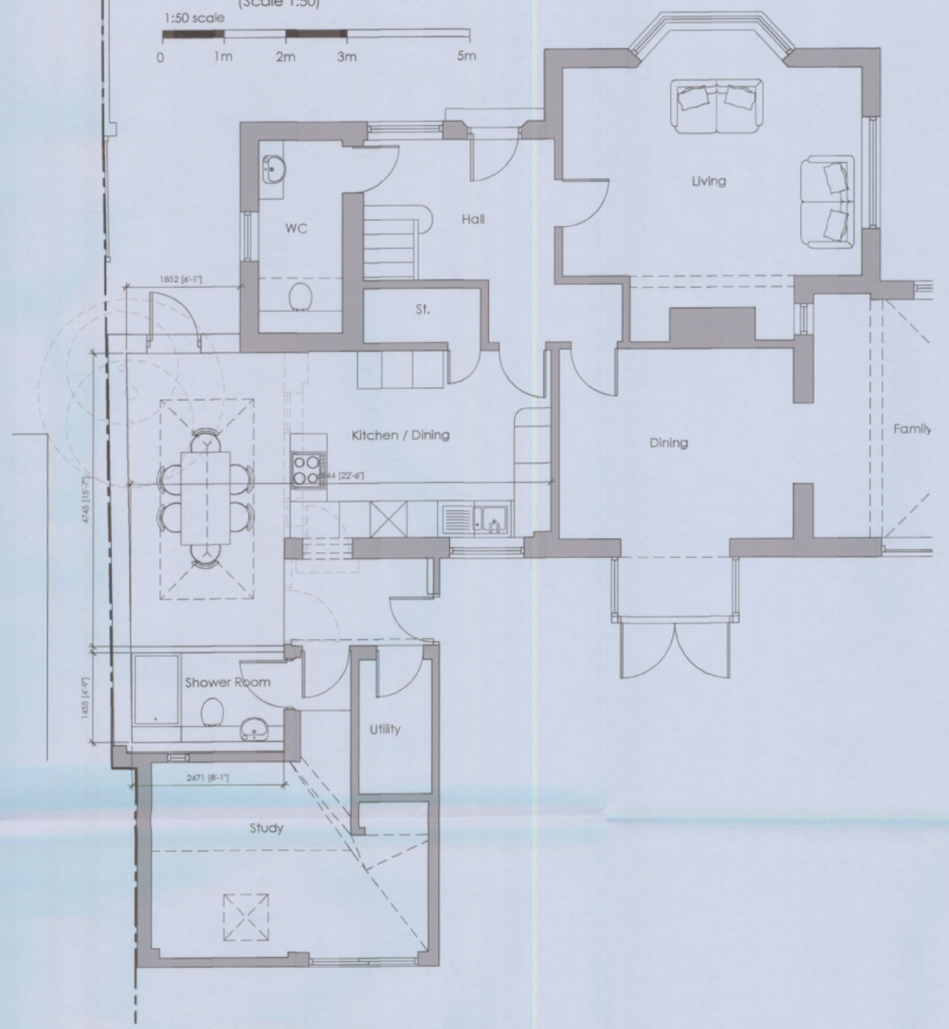

Proposed Roof Plan
(Scale 1:50)

1:50 scale
0 1m 2m 3m 5m

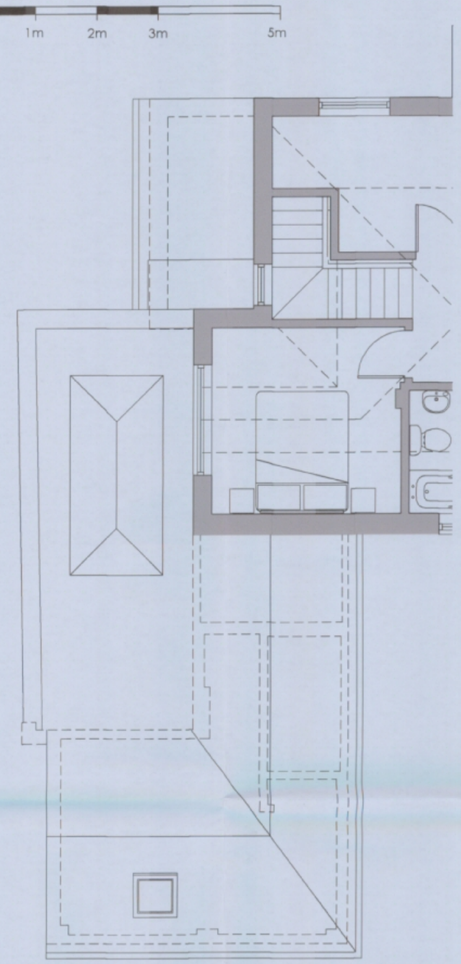



Existing East Elevation
(Scale 1:100)



Existing North Elevation
(Scale 1:100)



Existing West Elevation
(Scale 1:100)



Proposed East Elevation
(Scale 1:100)

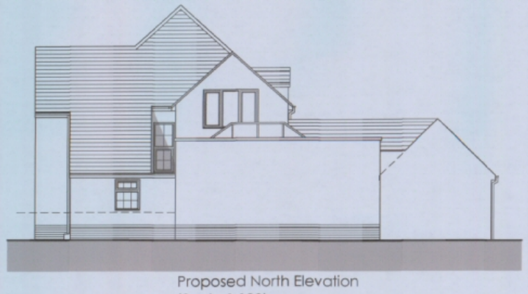

Proposed North Elevation
(Scale 1:100)



Proposed West Elevation
(Scale 1:100)

1:200 scale
0 1m 3m 5m 10m 20m

Site Plan
(Scale 1:200)

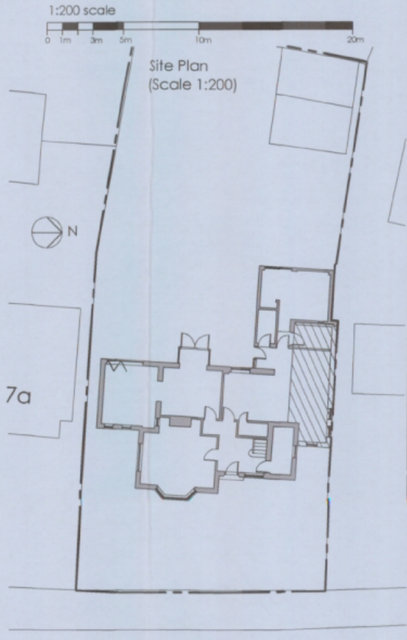

LONDON ROAD

DIMENSIONS TO BE CHECKED ON SITE



Location Plan (Scale 1:1250)

NOTES

OS MAP - © Crown Copyright 2010. All rights reserved. Licence number 100020449

SCALING ONLY FOR LOCAL AUTHORITY PURPOSES

External materials

Ground floor extension

1. Brickwork plinth to match existing
2. White upvc double glazed windows to match existing
3. White painted render to match existing
4. Stone copings
5. UPVC rainwater goods to match existing
6. Single ply membrane flat roof finish
7. Glazed roof lantern

Revision	Description	Date	Drawn	Checked
C	Issued for Planning Permission	25.01.11	PR	
B	Layouts updated as clients comments	18.01.11	PR	
A	Layouts updated as clients comments	11.01.11	PR	

Project :
Proposed single storey side extension
At 39 London Road, Purbrook

Drawing Title :
Existing & Proposed Plans, Elevations & Site Plans

HAVANT BOROUGH COUNCIL 31 JAN 11 RECEIVED

Drawn By	Date	Checked By	Date	Approved By	Date
PR	Dec 10				

Drawing No.	Revision:	Scale:
10 | 119 | 01	C	As Shown

APPROVAL ☐ INFORMATION ☐ TENDER ☐ CONTRACT ☐ CONSTRUCTION ☐