PERMIT

PROPOSED BUNGALOW ELEVATIONS
SCALE 1 : 100

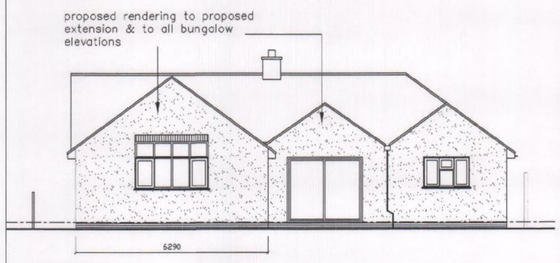

SOUTH ELEVATION

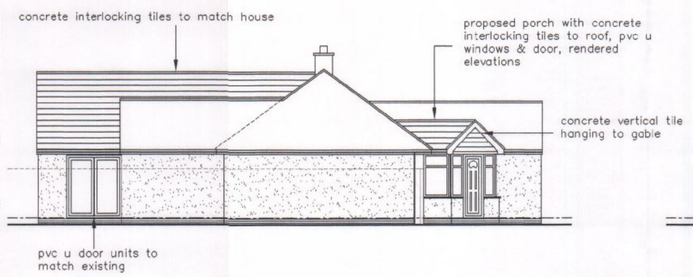

EAST ELEVATION

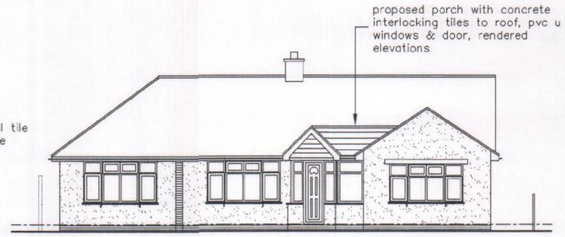

NORTH ELEVATION

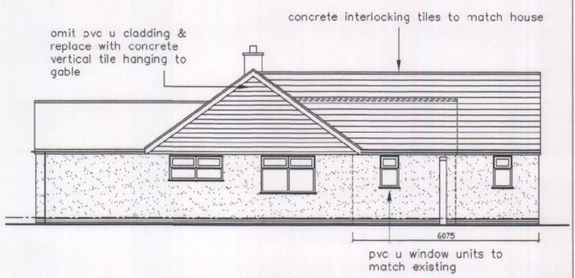

WEST ELEVATION

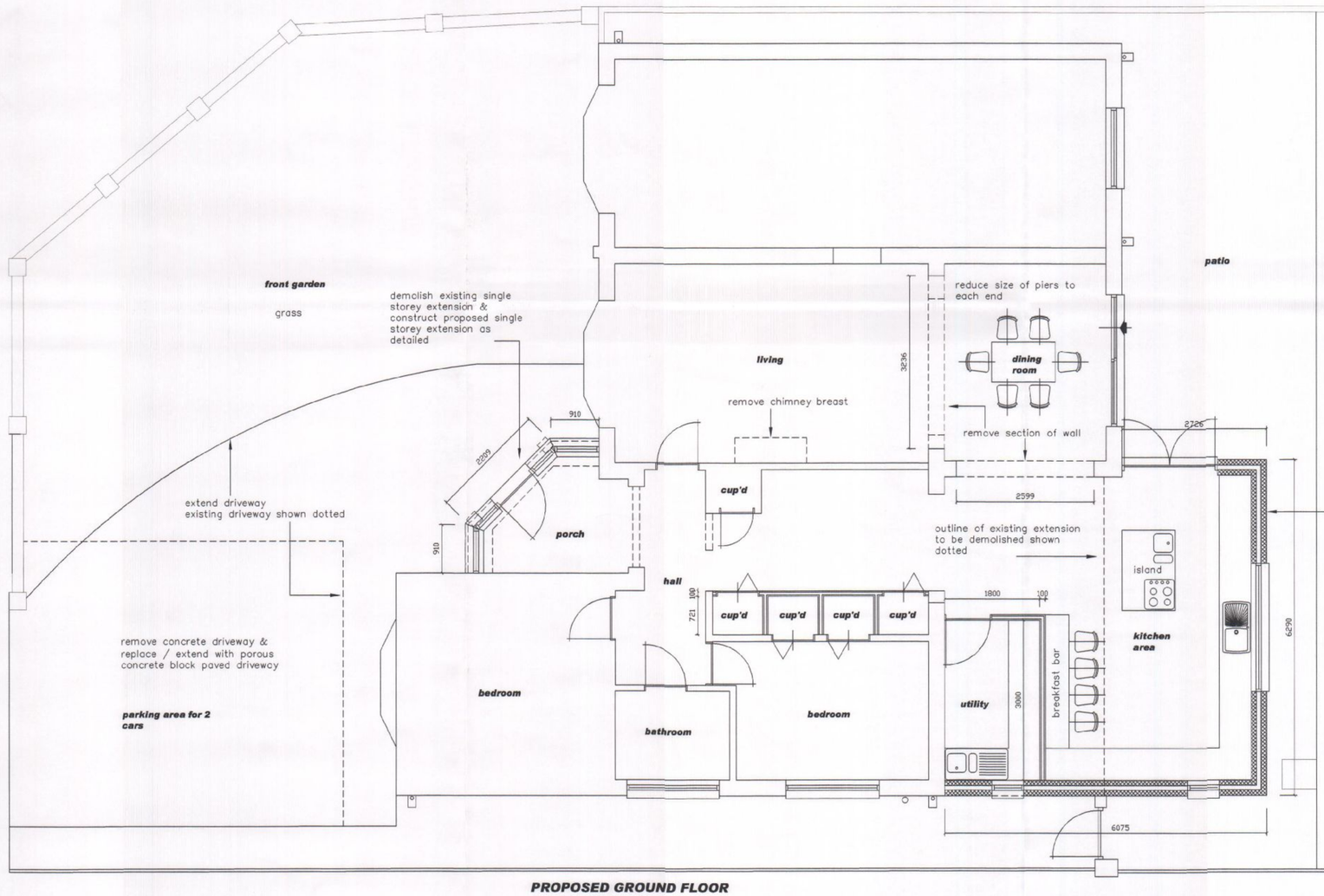

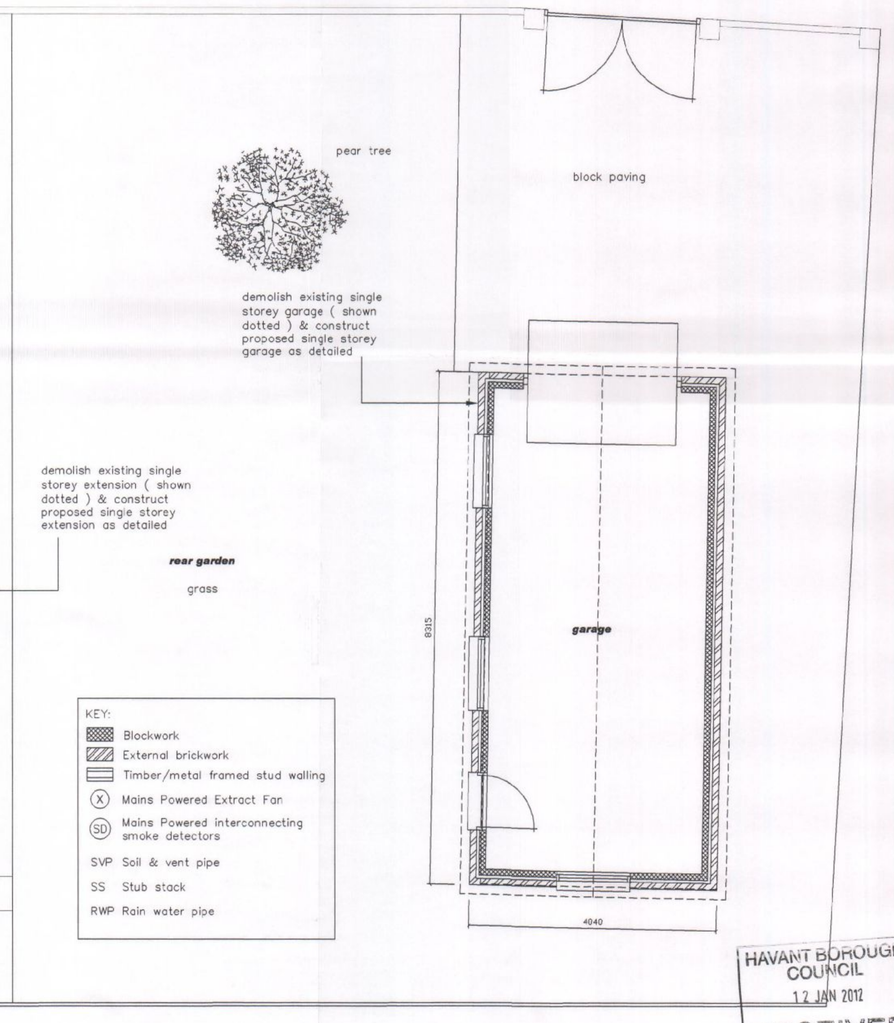

KEY:
- Blockwork
- External brickwork
- Timber/metal framed stud walling
- (X) Mains Powered Extract Fan
- (SD) Mains Powered interconnecting smoke detectors
- SVP Soil & vent pipe
- SS Stub stack
- RWP Rain water pipe

PROPOSED GROUND FLOOR
SITE LAYOUT SCALE 1 : 50

HAVANT BOROUGH COUNCIL
12 JAN 2012
RECEIVED

NOTES:
The design and construction of this project shall be in accordance with the current Building Regulations & NHBC Standards. These notes & drawings have been prepared solely for the purpose of Planning & Building Regulation approval.

Do not scale from this drawing unless for Planning purposes. All dimensions to be checked on-site and any alterations to be approved by the Architect and/or client prior to any work commencing.

Ordinance Survey Licence No: 100047591

This drawing to be copyright and to be read in conjunction with all other drawings

AMENDMENTS:
Rev A : Minor amendments to layout, rendering added to elevations – 23/11/11
Rev B : General amendments, pear tree added – 21/12/11

KEY:
Scale in Metres 1:50
0 1 2 3 4 5
Scale in Metres 1:100
0 1 2 3 4 5 10

CLIENT NAME & ADDRESS
Mr & Mrs M Wallace
46 Charlesworth Drive
Waterlooville
PO7 6AX

PROJECT ADDRESS
46 Charlesworth Drive
Waterlooville
PO7 6AX

DRAWING DETAILS
PLANNING DRAWING
Proposed Ground / Site Layout, Elevations

PROJECT No	DWG No	REV No
744	2	B
SCALE 1:50, 1:100 @ A1	DRAWN BWH	DATE 21/12/11

B H ARCHITECTURE Ltd
Heath Cottage
Newlands Lane
Purbrook
Waterlooville
Hants
PO7 5SQ
Tel: 023 9223 2322
Mob: 07747 771808
E-mail:bernard@bernardharding.com