6a WEST STREET - EMSWORTH

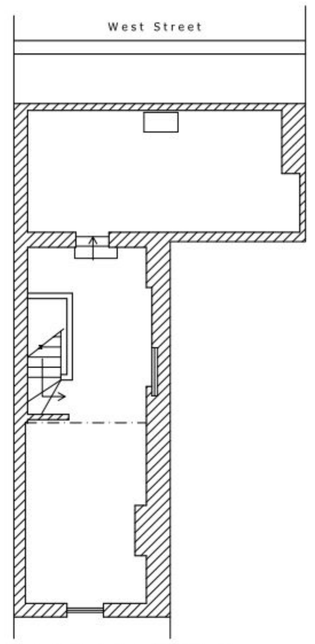

Second Floor Plan [EXISTING]
scale 1_100

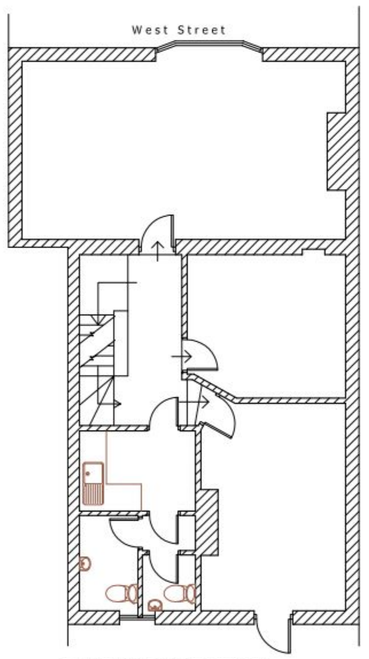

First Floor Plan [EXISTING]
scale 1_100

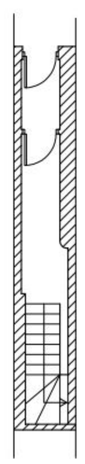

Ground Floor Plan [EXISTING]
scale 1_100

PERMITTED

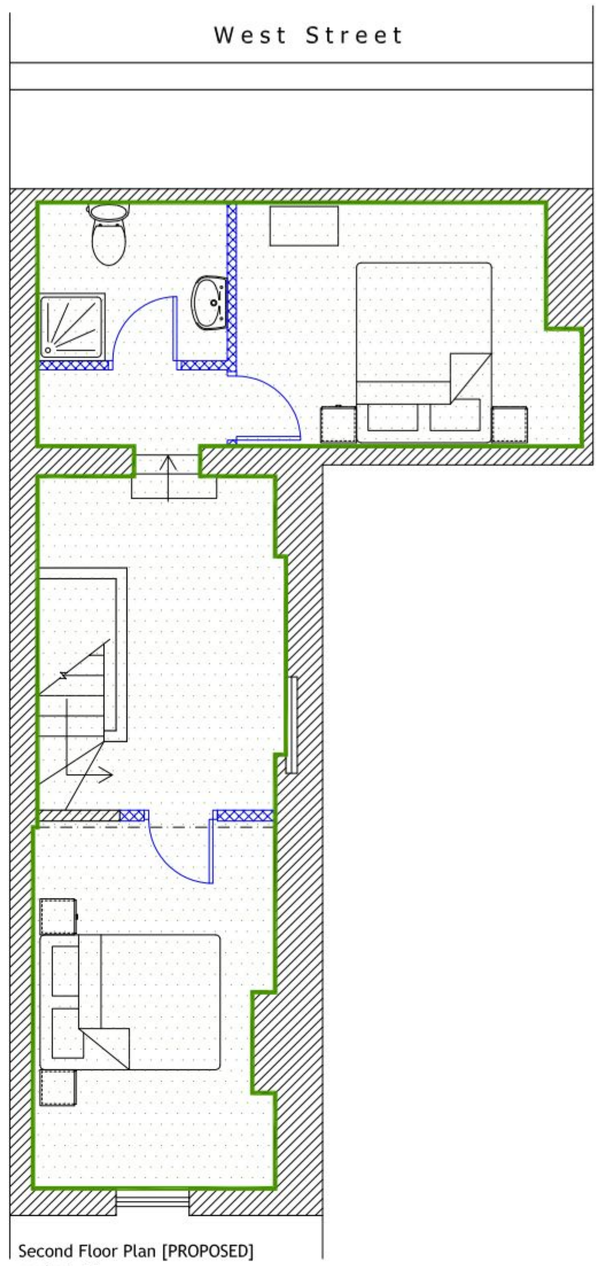

Second Floor Plan [PROPOSED]
scale 1_50

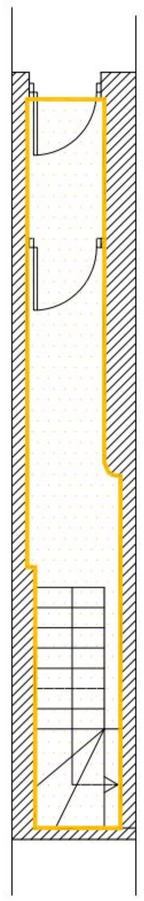

Ground Floor Plan [PROPOSED]
scale 1_50

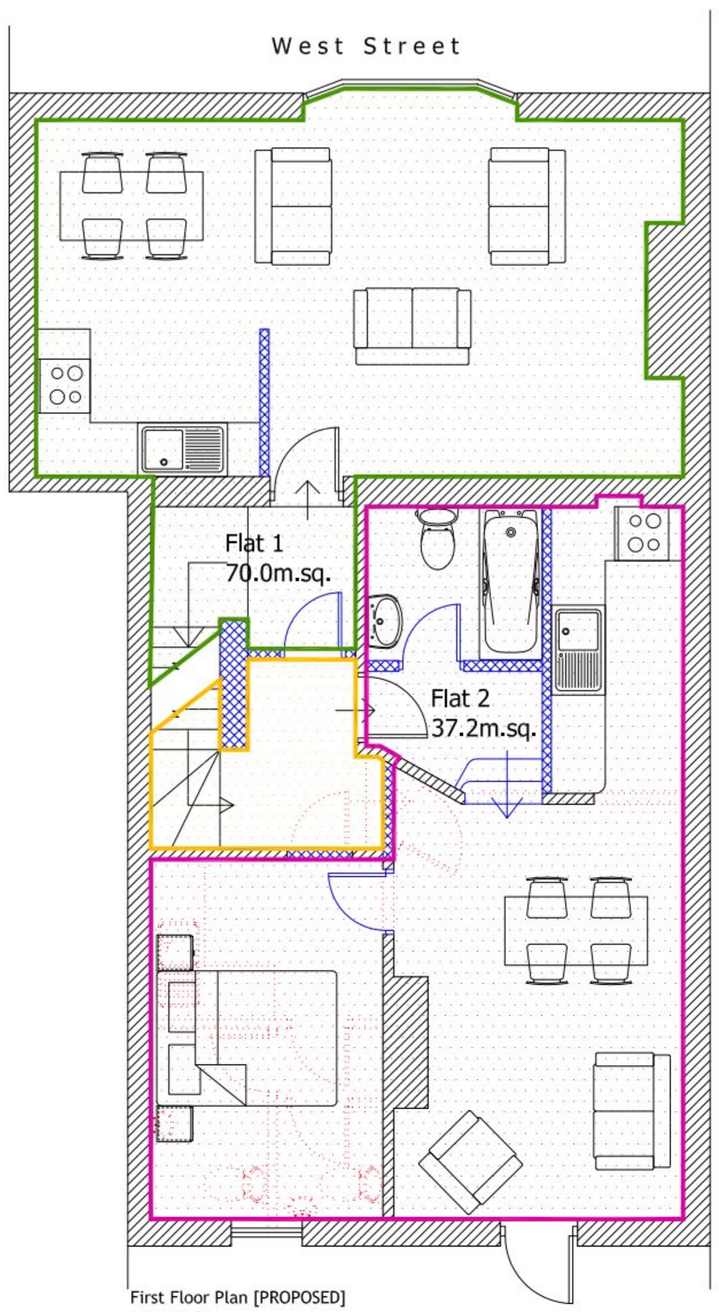

First Floor Plan [PROPOSED]
scale 1_50

Key:

Flat 1

Communal Areas

Flat 2

NOTES:

Dimensions to be checked on site before commencing work. Any discrepancies shall be reported to the architect immediately.

Do not scale from these drawings except for planning purposes. Use figured dimensions only.

Where applicable this drawing is to be read in conjunction with other consultants' drawings.

All drawings to be read in conjunction with specification and all other drawings including structural engineer and mechanical and electrical drawings / specification

NOTE THIS HAS BEEN PRODUCED FROM CLIENT SUPPLIED INFORMATION. NO SURVEY OR ANY OTHER FORM OF INVESTIAGIVE WORKS/ DESIGN / SPECFIFYING HAVE BEEN CARRIED OUT BY HELYER DESIGN LTD.

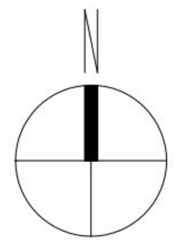



Site Location *scale 1_1250*
© Crown Copyright 2009. All rights reserved. Licence number 100020449

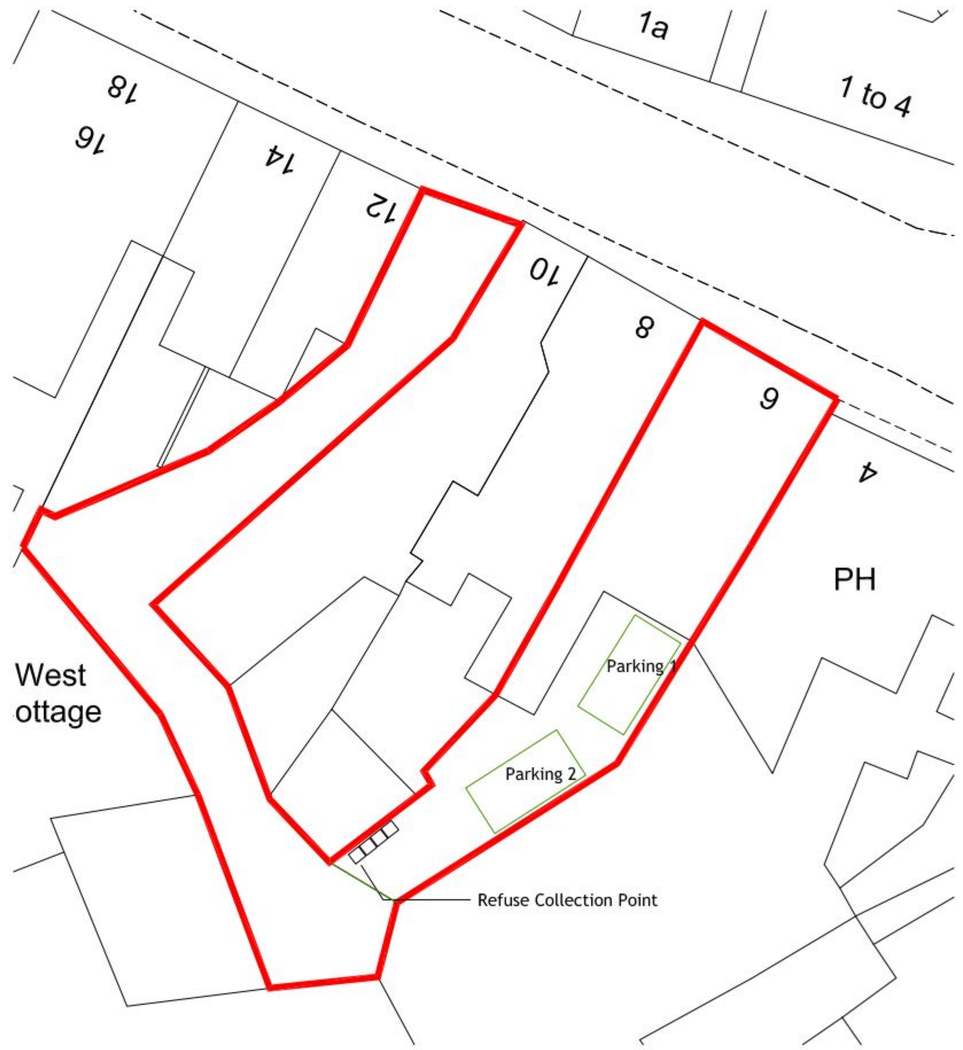

Site Block Plan *scale 1_200*
© Crown Copyright 2009. All rights reserved. Licence number 100020449

REV	DATE	AMENDMENT	DRAWN
A	9.11.9	Red Line Amended	THGD

helyerdesign
sustainability through design
mail@helyerdesign.co.uk www.helyerdesign.co.uk
1 The Old Flour Mill, Emsworth, PO10 7BT
01243 370 715

CLIENT
EMSBOURNE DEVELOPMENTS

PROJECT
6A WEST STREET
EMSWORTH,
HAMPSHIRE.

DRAWING	SCALE
GENERAL ARRANGEMENT EXISTING & PROPOSED	AS NOTED

DATE	SEPTEMBER 2009	DRAWN	MRH
DRAWING NUMBER		REVISION	
09104/001		A	