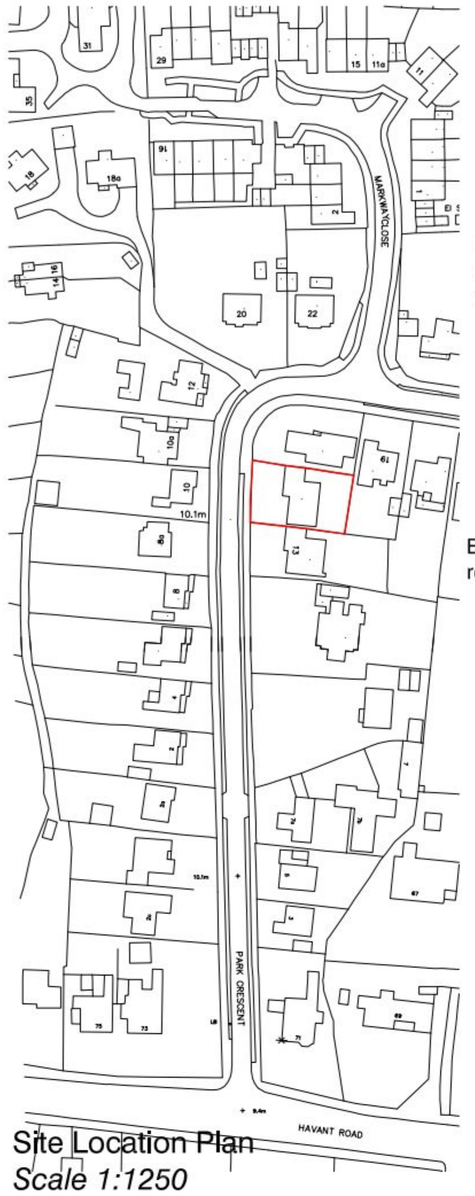

Site Location Plan
Scale 1:1250

Ordnance Survey © Crown Copyright 2011.
All rights reserved. Licence number 100020449

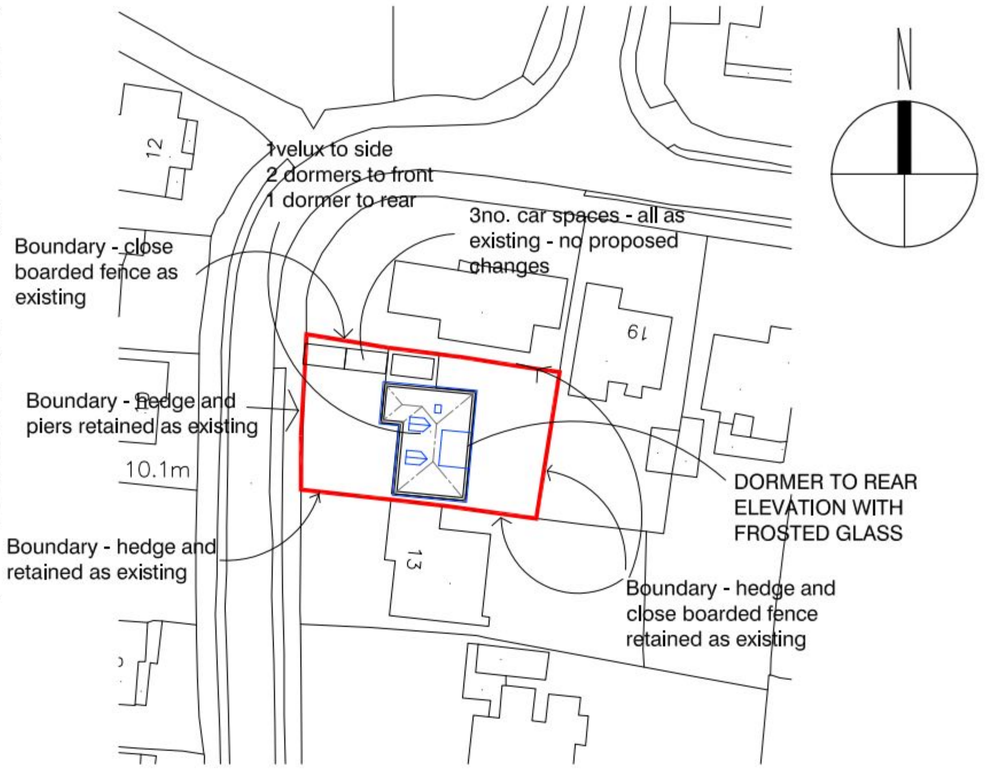

Site Block Plan
Scale 1:500

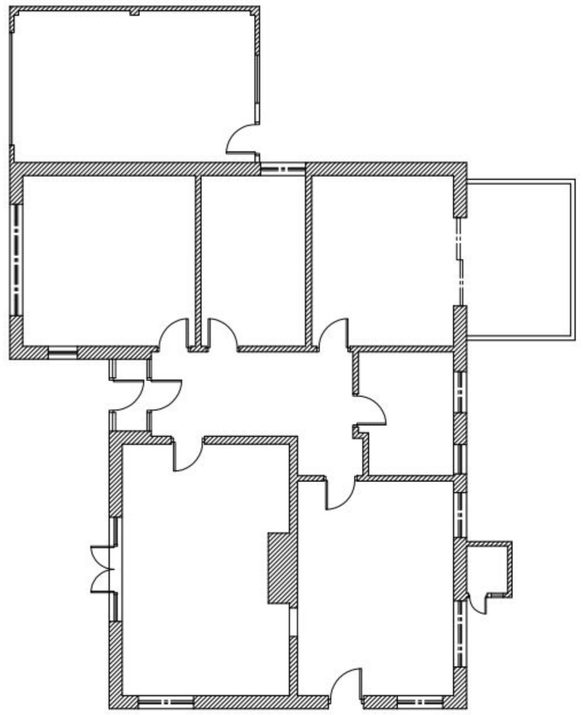

Existing Ground Floor Plan
Scale 1:100

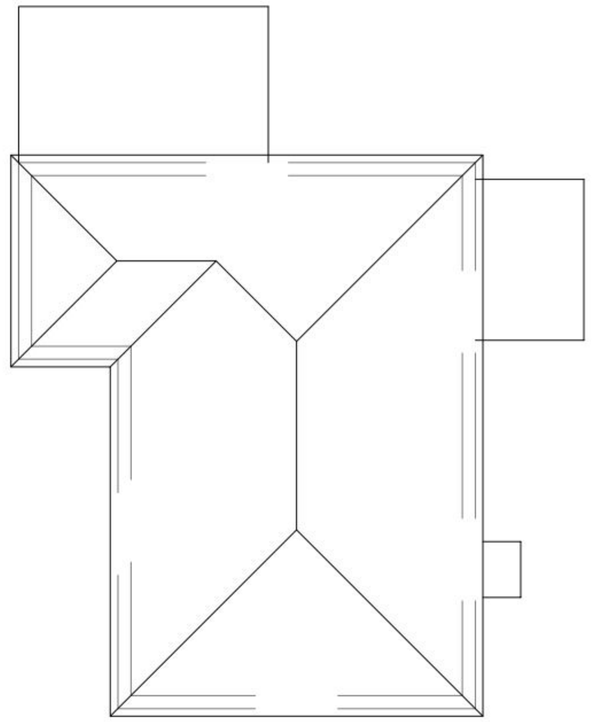

Existing Roof Floor Plan
Scale 1:100

NOTES:

Dimensions to be checked on site before commencing work. Any discrepancies shall be reported to the architect immediately.

Do not scale from these drawings except for planning purposes.

Use figured dimensions only.

Where applicable this drawing is to be read in conjunction with other consultants' drawings.

All drawings to be read in conjunction with specification and all other drawings including structural engineer and mechanical and electrical drawings / specification

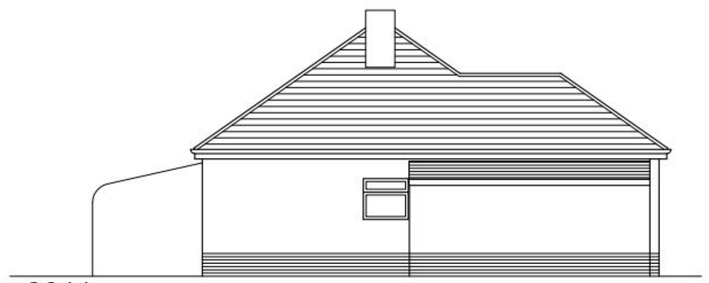

North Elevation - Existing
Scale 1:100



South Elevation - Existing
Scale 1:100



East Elevation - Existing
Scale 1:100

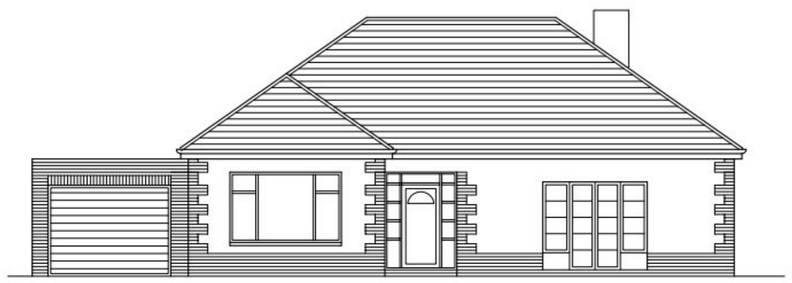

West Elevation - Existing
Scale 1:100

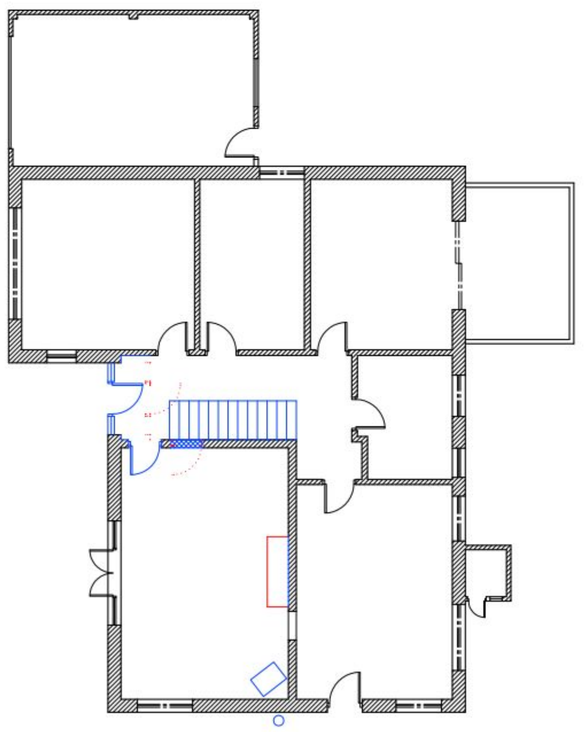

Proposed Ground Floor Plan
Scale 1:100

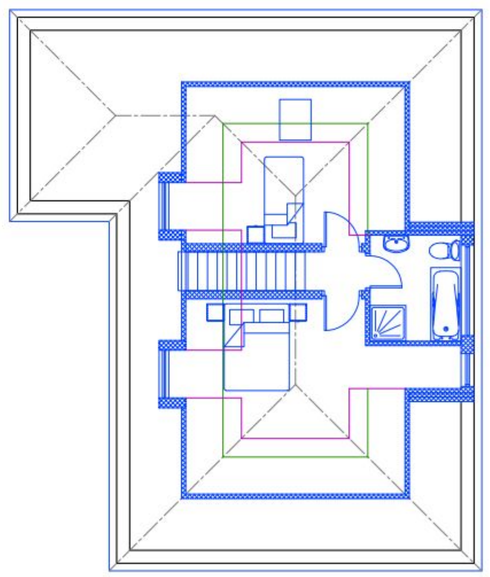

Proposed Attic Floor Plan *Scale 1:100*

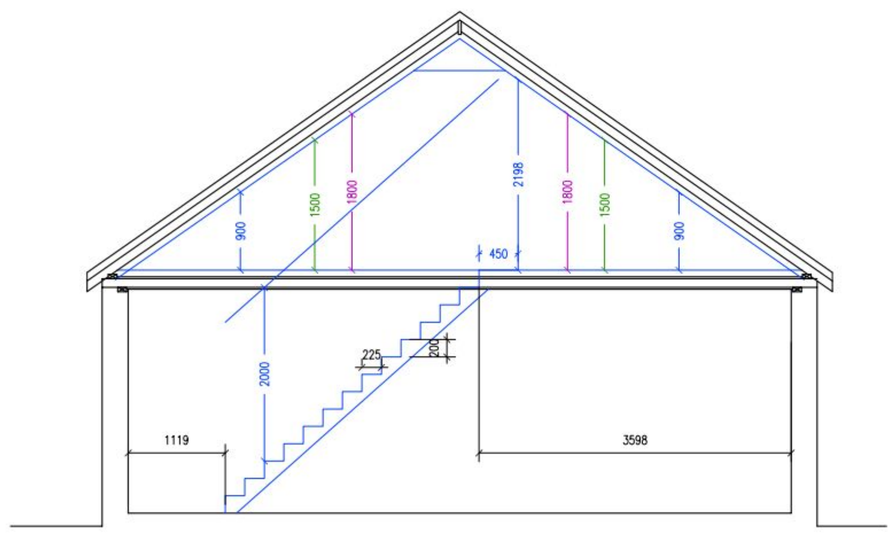

Proposed Section
Scale 1:50

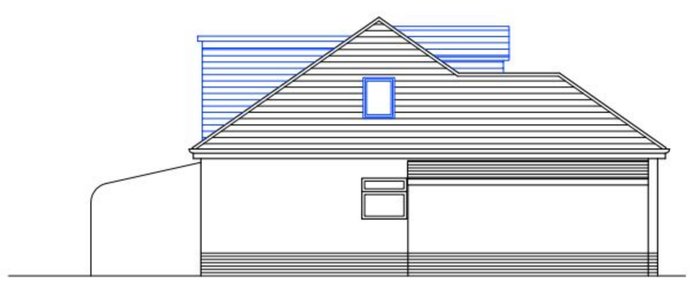

North Elevation - Proposed
Scale 1:100

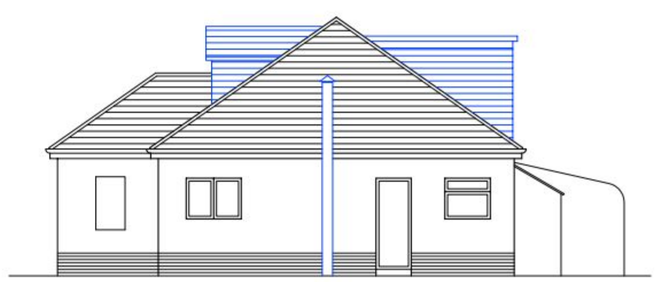

South Elevation - Proposed
Scale 1:100



East Elevation - Proposed
Scale 1:100

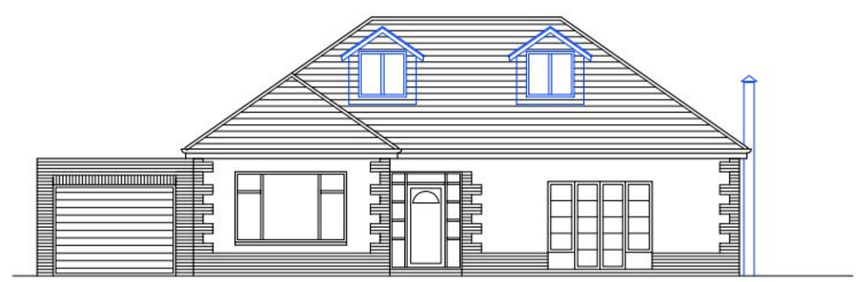

West Elevation - Proposed
Scale 1:100

PERMIT

REV	DATE	AMENDMENT	DRAWN
d	16.2.12.	planning comment	MH
C	6.1.12.	block plan detailed	MH
B	15.12.11	Dormers revisions.	MH
A	13.12.11	Dormers to the front elevation.	MH

helyerdesign
sustainability through design
mail@helyerdesign.co.uk www.helyerdesign.co.uk.
1 The Old Flour Mill, Emsworth, PO10 7BT
01243 370 715

CLIENT
Mr James Hoar

PROJECT
15 Park Crescent
Emsworth
Hampshire
PO10 7NT

DRAWING
General Arrangement
Existing & Proposed

SCALE
AS NOTED

DATE December 2011 DRAWN MH

DRAWING NUMBER
11171/001

REVISION
d