

EXISTING WEST ELEVATION

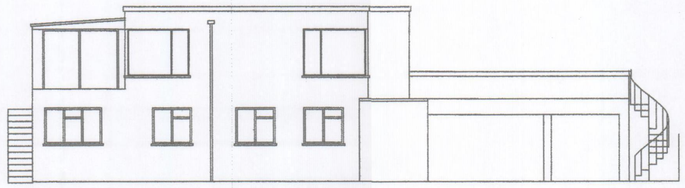

EXISTING NORTH ELEVATION

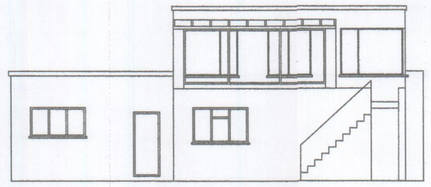

EXISTING EAST ELEVATION

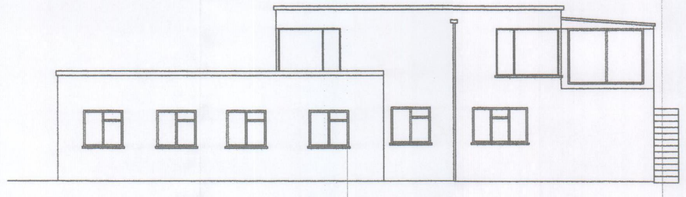

EXISTING SOUTH ELEVATION

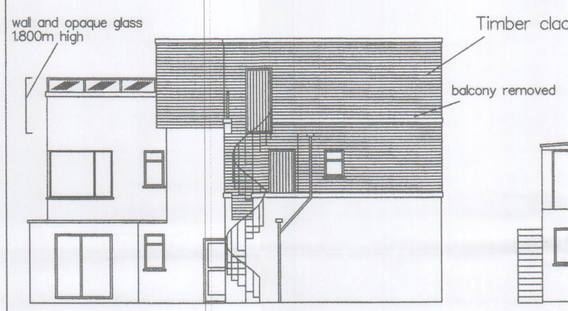

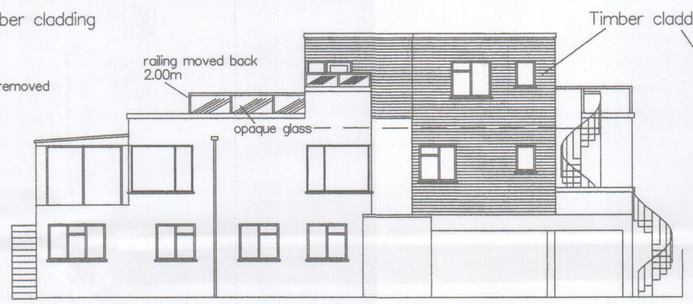

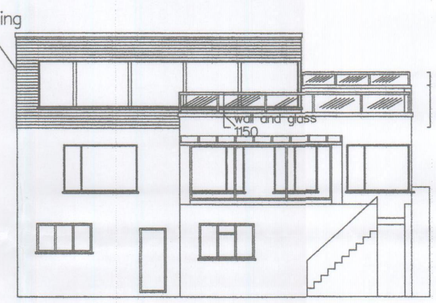

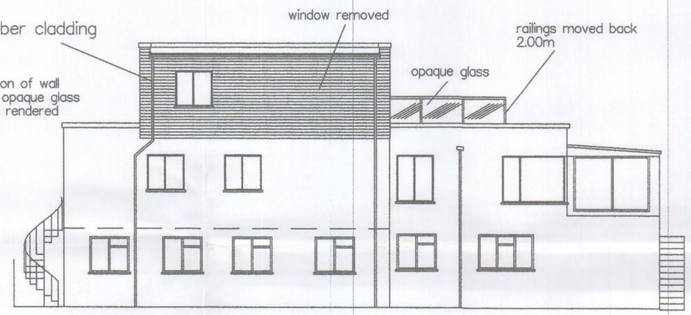

PROPOSED WEST ELEVATION

PROPOSED NORTH ELEVATION

PROPOSED EAST ELEVATION

PROPOSED SOUTH ELEVATION

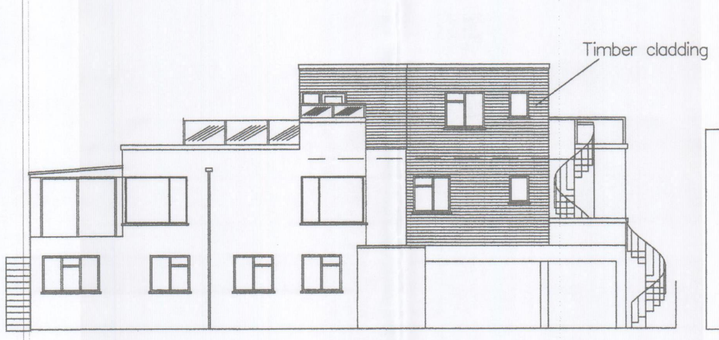

NO 60

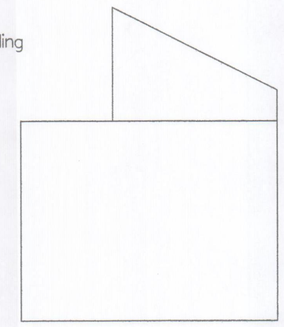

NO 58

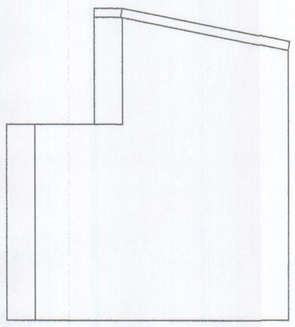

NO 56A

PROPOSED STREET PROFILE SHOWING ADJOINING PROPERTY HEIGHTS

HAVANT BOROUGH COUNCIL
19 DEC 2011
RECEIVED

1:50 0 1m 2m 3m 4m 5m
1:1 0 100mm

SURVEYED BY.

VERNON L JENNINGS & Co.
LAND & BUILDING SURVEYORS
COOMBDALE,
BARNS GREEN,
WEST SUSSEX.
RH13 0QA
TEL/FAX 01403738754
Email vernonljenningsandco@f2s.com,

JOB.
CRABBERS NIP
SANDY POINT
HAYLING ISLAND

DRWG.
PROPOSED EXTENSION
PROPOSED & EXISTING ELEVATIONS
& STREET PROFILE

Scale. 1:100	Date. June 11
Drawn. V.L.J.	Dwg No. SP/2/D

Revisions.		Date.
A	Window position amended and detail added	July 11
B	Window deleted	July 11
C	Minor amendments	Aug 11
D	Major amendments to roof plan	Nov 11
	Railing positions altered with varying heights Opaque glass railing throughout.	