

Section/Elevation AA - South Elevation

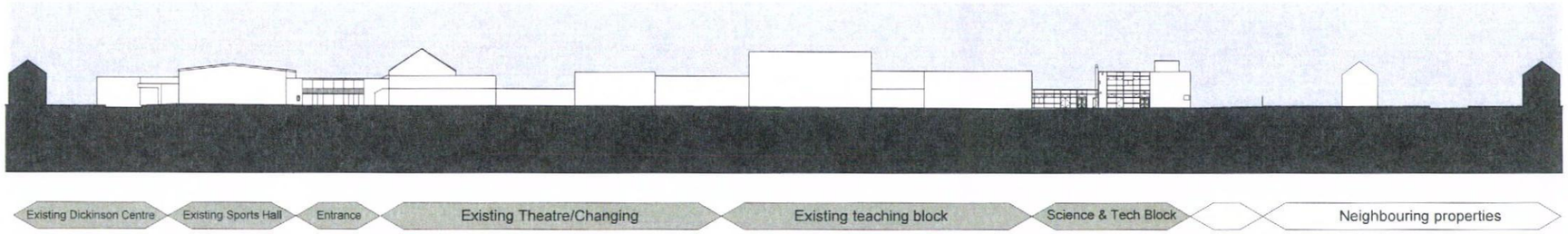

Section/Elevation BB - North Elevation

RECEIVED
14 FEB 2012
HAVANT BOROUGH COUNCIL

RECD APPLICATION
-9 FEB 2012
COUNTY PLANNING
HAMPSHIRE COUNTY COUNCIL

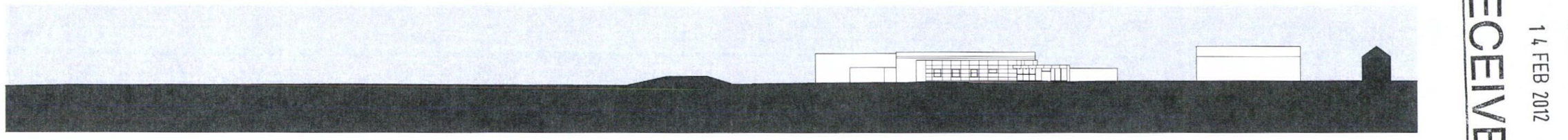

Section/Elevation CC - East Elevation

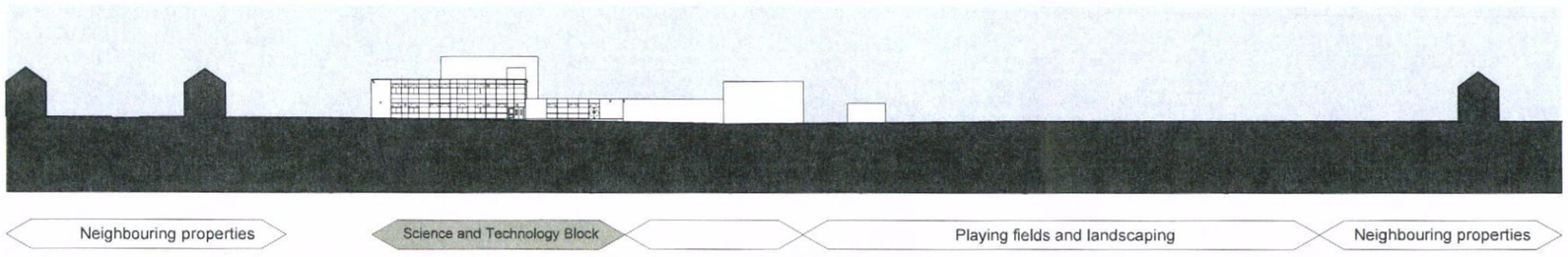

Section/Elevation DD - West Elevation

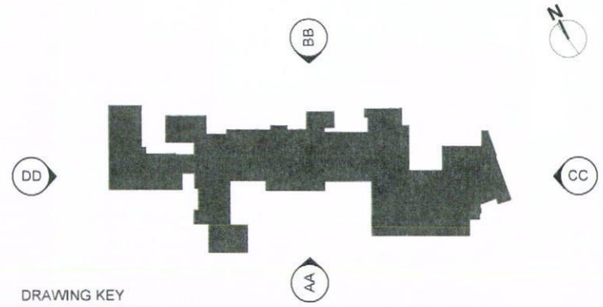

DRAWING KEY

PLANNING

Hampshire County Council

HCC Property Services,
Three Minsters House,
76 High Street, Winchester SO23 8UL.
tel: (01962) 847801

Notes

1 This drawing is © copyright Hampshire County Council 2009. No unauthorised reproduction permitted. All rights reserved.

2 No dimensions are to be scaled from this drawing

3 This map is reproduced from Ordnance Survey material with the permission of Ordnance Survey on behalf of the controller of Her Majesty's Stationery Office © Crown Copyright. Unauthorised reproduction infringes Crown Copyright and may lead to prosecution or civil proceedings. (100019180). (2009)

rev	description	date	by
A	ISSUED FOR PLANNING	FEB 12	

PROJECT
Park Community School
MIddle Park Way
Havant

SHEET CONTENTS
Existing elevations

HCC Property Services

SCALE	DATE	DRAWN.	CHKD.	DRAWING No.	REVISION
@ A1 1:1000 @ A3	Dec 2011	ARCTRU	---	**P9000-300**	**P1**

FILE REF. *CAD2/CS/PQRS/Park/P9000 Masterplan/300*