PERMIT

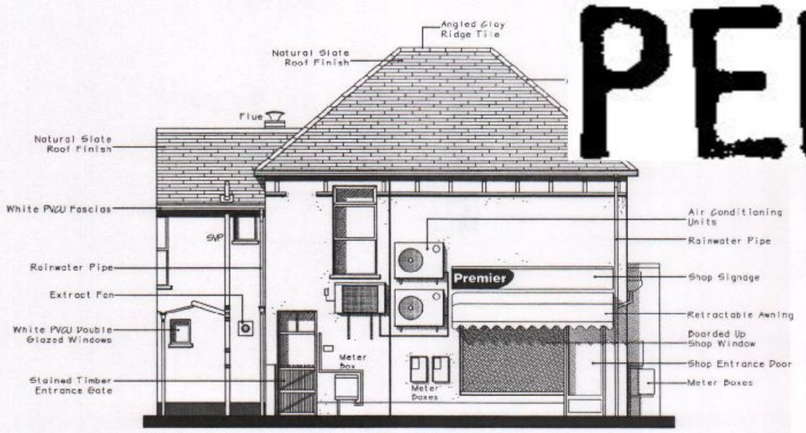

North Elevation Along Southwood Road
@ 1:100

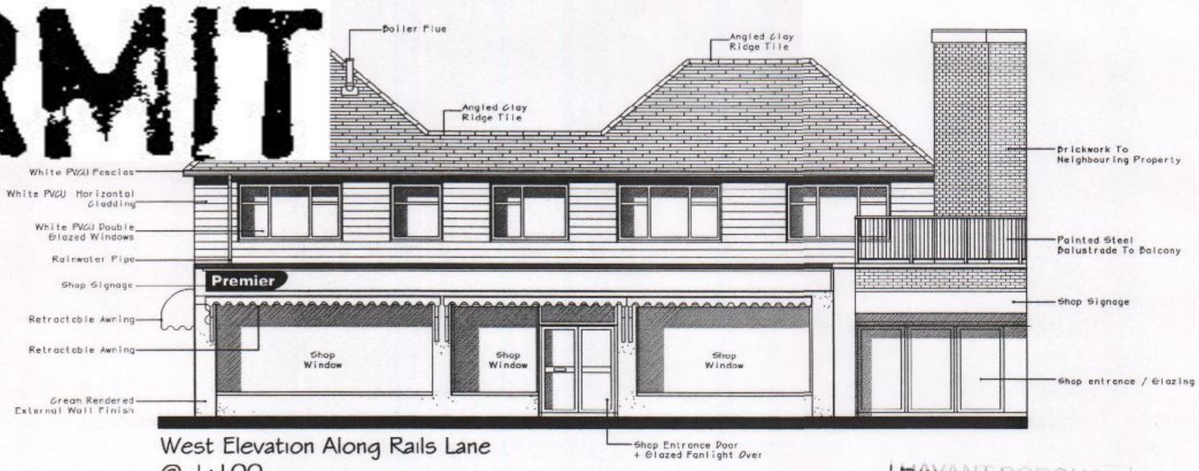

West Elevation Along Rails Lane
@ 1:100

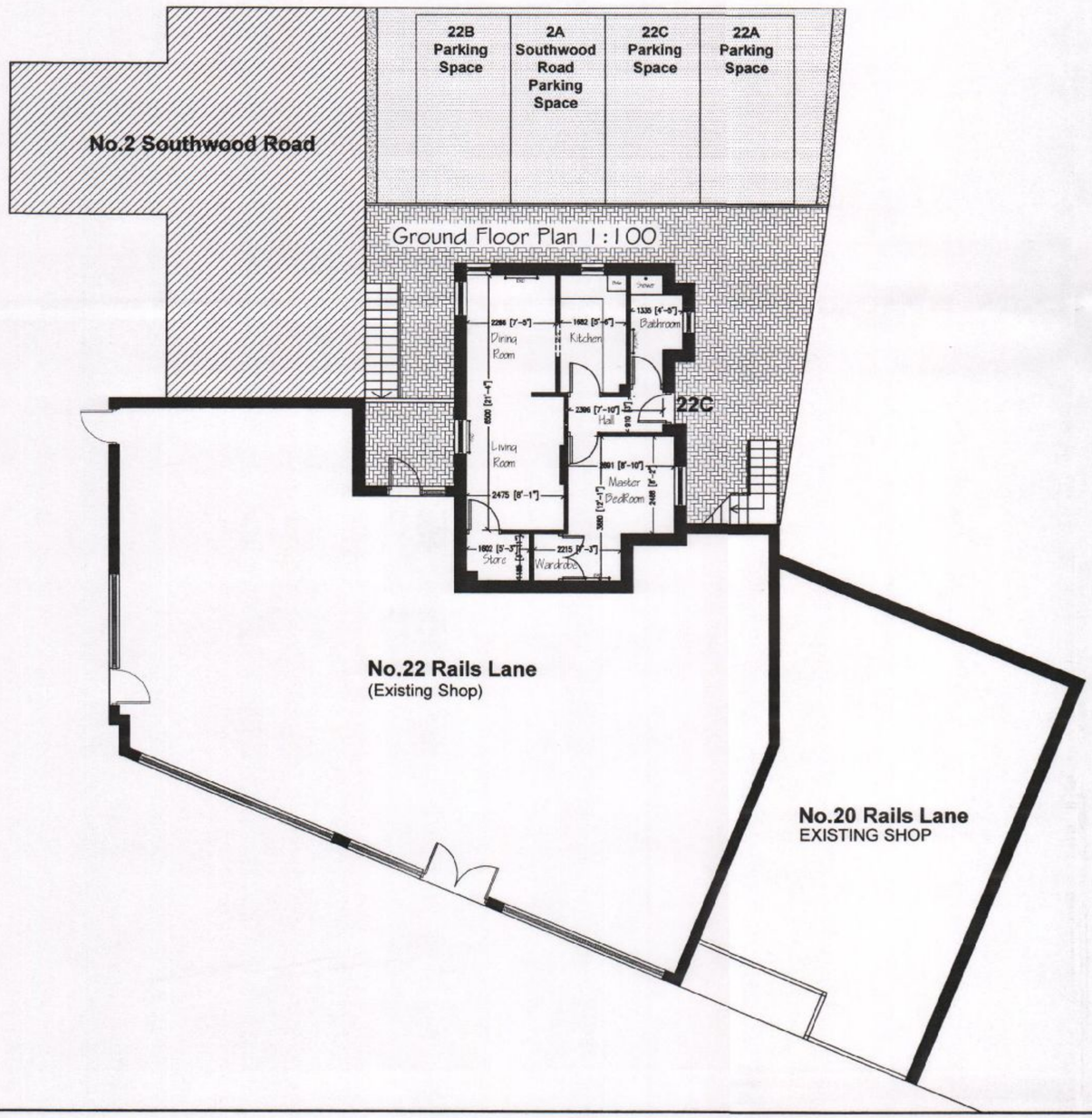

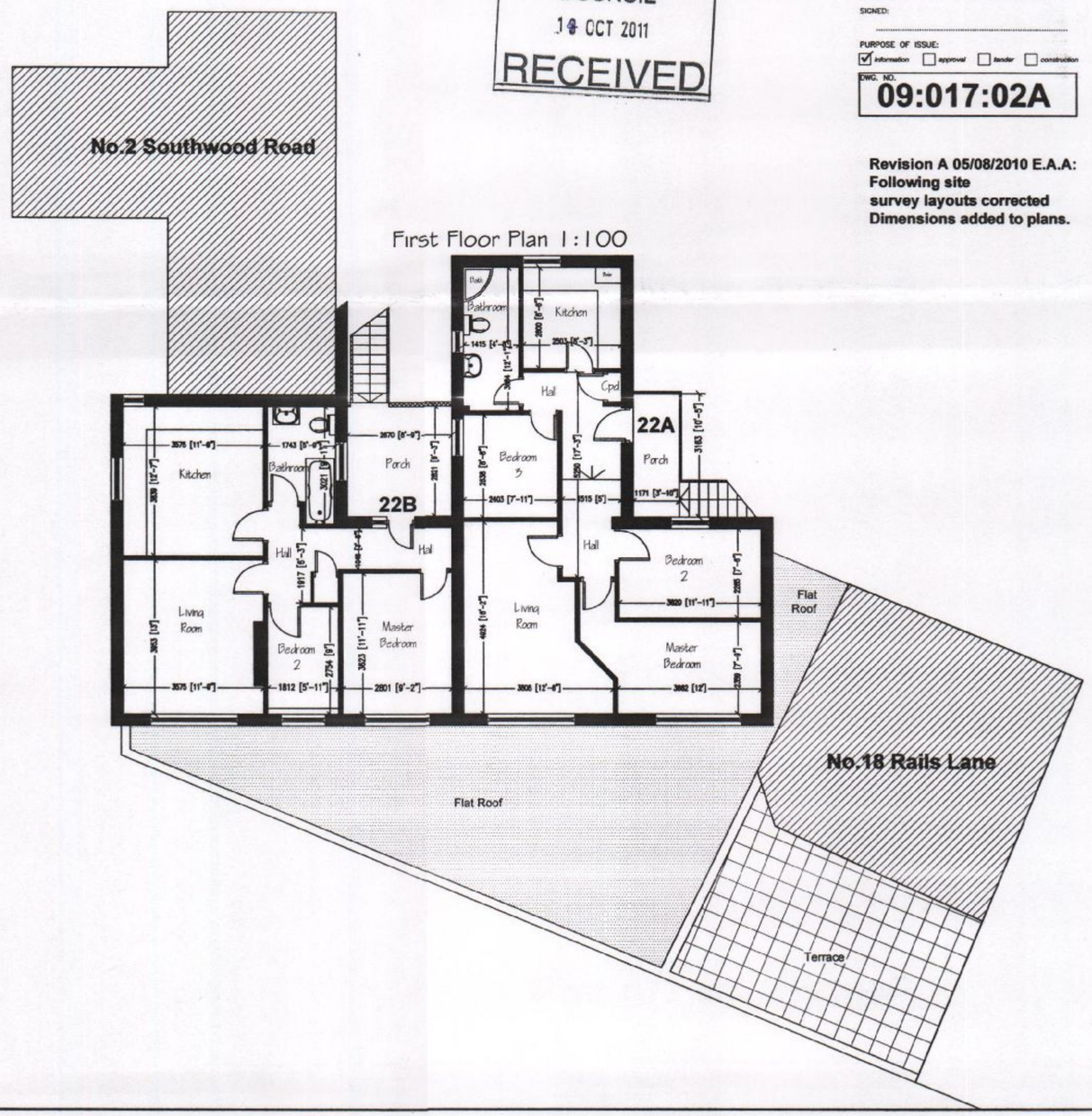

This drawing is copyright and remains the property of Graham Ash Architects. All dimensions are to be checked on site. Any discrepancies are to be reported to the Architect before work commences. The scheme is subject to town planning and all other necessary consents.

GRAHAM ASH ARCHITECTS
CHARTERED ARCHITECTS TOWN PLANNING CONSULTANTS
18A MARKET PLACE, ROMSEY, HAMPSHIRE, SO51 8NA.
TELEPHONE: 01794 518706 FAX: 01794 513034
EMAIL: ASHPLAN@ACE.COM
WEBSITE: WWW.GrahamAshArchitects.com

CLIENT: **Mr Keith Boothroyde**

PROJECT:
22A, 22B & 22C Rails Lane
Hayling Island

TITLE:
Plans & Elevations

DESIGNED BY	DATE	DRWN / DTALD BY:
GA	7-4-09	JAT
SCALE	PLOTTED	REV.
As Shown	05-08-10	A

CHECKED BY: .....
DATE: .....
SIGNED: .....

PURPOSE OF ISSUE:
☑ information ☐ approval ☐ tender ☐ construction

DWG. NO.
09:017:02A

HAVANT BOROUGH COUNCIL
14 OCT 2011
RECEIVED

Revision A 05/08/2010 E.A.A:
Following site survey layouts corrected
Dimensions added to plans.