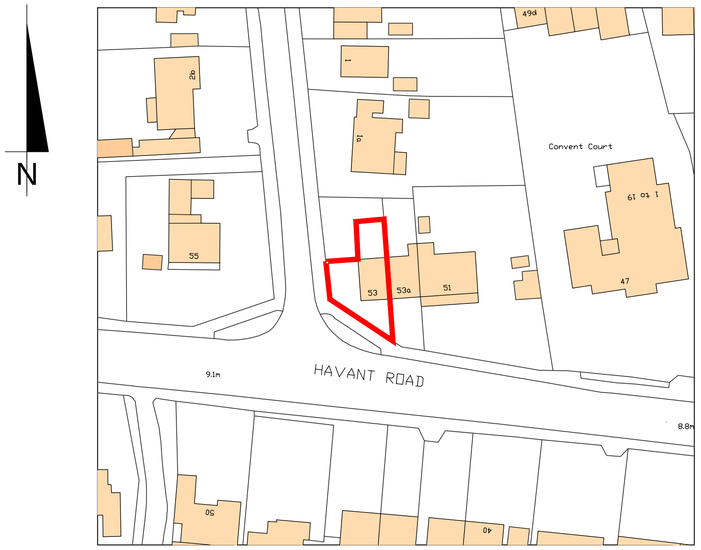


## location plan

scale A1 1:625, A3 1:1250

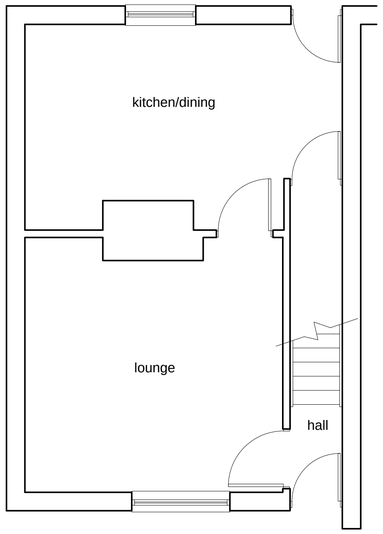


## existing ground floor plan

scale A1 1-50, A3 1:100

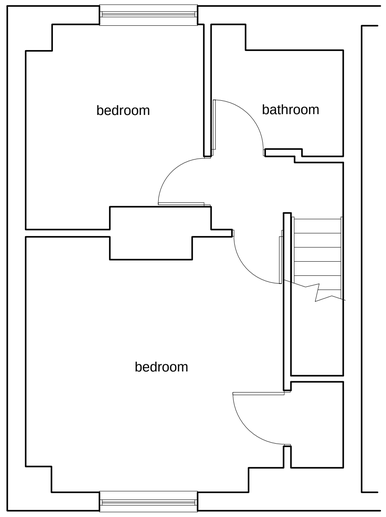


## existing first floor plan

scale A1 1-50, A3 1:100



## existing front (South) elevation

scale A1 1-50, A3 1:100

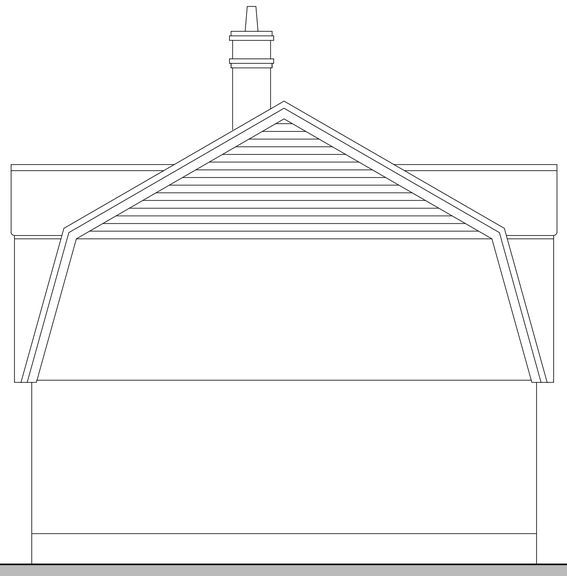

## existing side (West) elevation

scale A1 1-50, A3 1:100



## existing rear (North) elevation

scale A1 1-50, A3 1:100

notes

this drawing is the copyright of the Holman Reading partnership llp and must not be reproduced in whole or part or used for the execution of works without their permission.

all dimensions to be checked on site prior to commencement of construction works and the architect notified of any discrepancy.

figured dimensions are to be used in preference to scaled dimensions.

no deviation from this drawing will be permitted without prior consent of the architect.

all drawings are prepared subject to a full measured and structural survey of the buildings and site.

all structural work is subject to the appointment of a structural engineer to confirm and agree the structural proposals.

os promap licence no. 100020449.

scale width 100mm @ a1 - 50mm @ a3

client

| revision | notes | date | drawn | check |
|---|---|---|---|---|

hrp architects

holman reading partnership llp

18 Limberline Spur
hilsea, portsmouth, hampshire, po3 5hj

tel: 023 9269 1843
fax: 023 9263 9722
email: info@hrp-architects.com
website: hrp-architects.com

| | |
|---|---|
| project | Proposed new extension & alterations at 53 Havant Road, Emsworth |
| detail | Site/Location/Existing Floor plans & elevations |
| drawn | mmh |
| checked | |
| date | Dec11 |
| status | Planning |
| a1 scale / a3 scale | as shown |
| rev | 8251 01 |