PERMIT

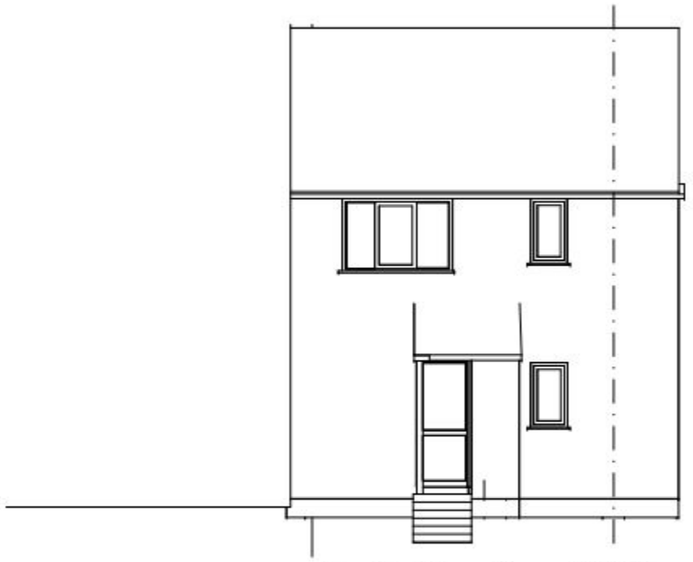

North Elevation - Existing

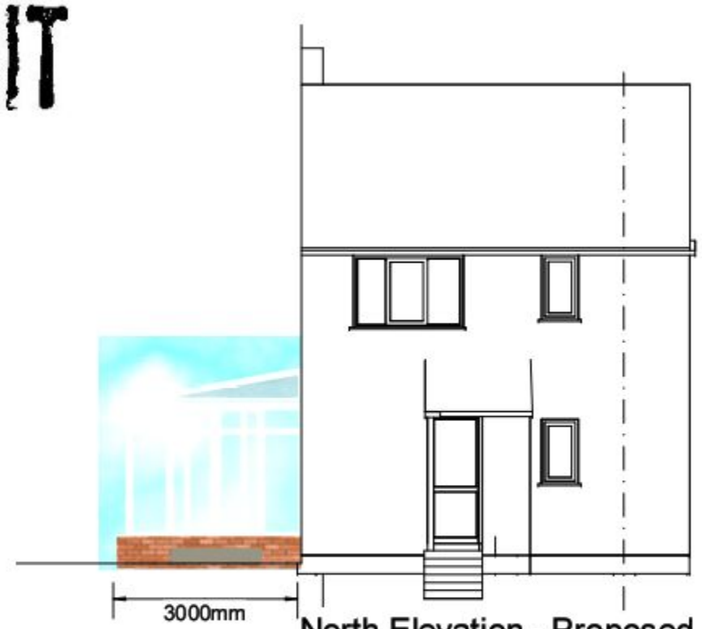

North Elevation - Proposed







South Elevation - Existing



South Elevation - Proposed

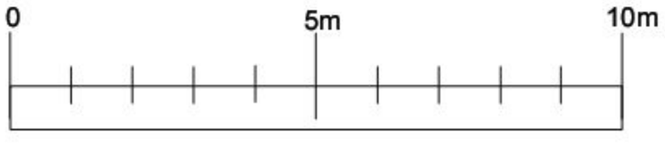

Viewing PDF Files

When viewing .pdf files in Adobe Reader please ensure that ' Line Weights' under the 'Views' menu is unticked.

Rev: a - Amend Orientation labels

Site:	Details
Mrs Mellor 38 Spruce Avenue Waterlooville PO2 8HE	North & South Elevations Existing & Proposed

Job No. 10/175fwl	Drwg No. 175/02a	Reference Mellor WLV	Scale 1:100 @A3	Date December 2011

THIS PLAN IS TO BE USED SOLELY FOR THE PURPOSE OF PLANNING PERMISSION AND DOES NOT TAKE INTO ACCOUNT DRAINAGE FLUE OR VENTILATION OUTLETS. THE BUILDER SHOULD SATISFY HIMSELF FULLY REGARDING THESE ELEMENTS BEFORE COMMENCEMENT OF WORK. ALL DIMENSIONS ON SITE SUPERCEDE THOSE SHOWN ON THE PLANS.