PERMIT

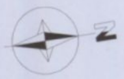

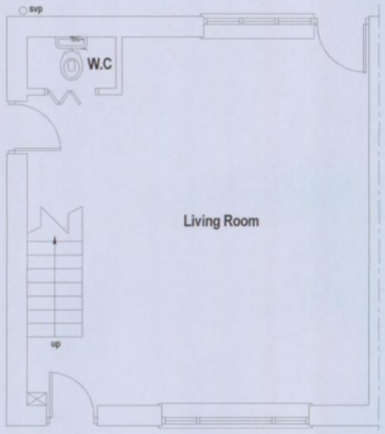

Existing Ground Floor Layout
Scale 1:50

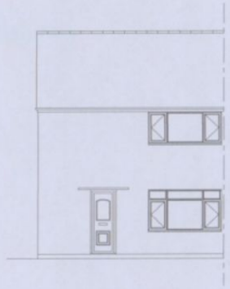

Existing East Elevation
Scale 1:100

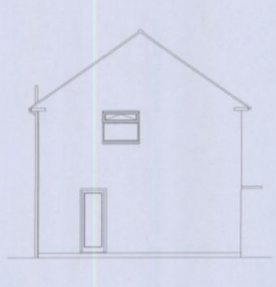

Existing South Elevation
Scale 1:100

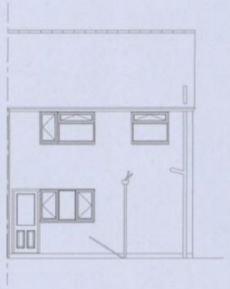

Existing West Elevation
Scale 1:100



Existing Roof Plan
Scale 1:100

0 1 2 3 4
Metres 1:50 @ A1

NOTES:

REVISIONS:

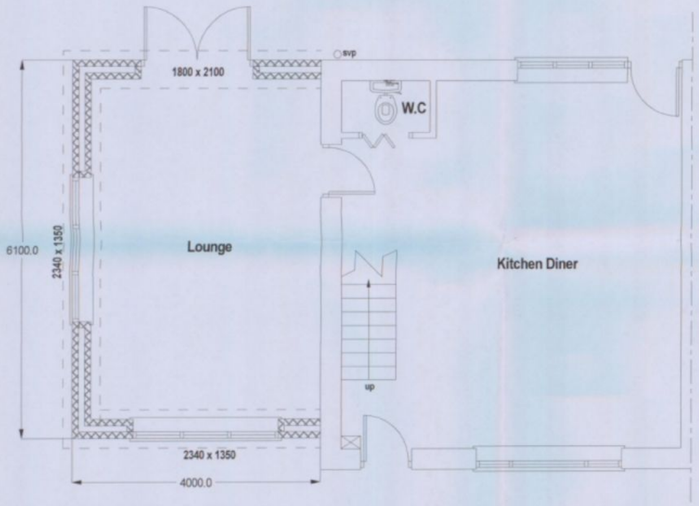

Proposed Ground Floor Layout
Scale 1:50

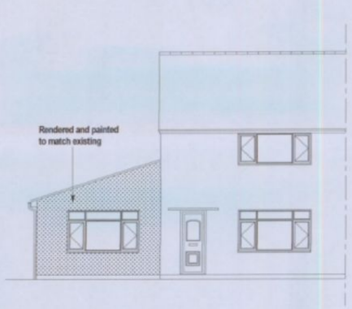

Proposed East Elevation
Scale 1:100

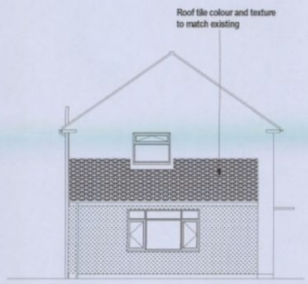

Proposed South Elevation
Scale 1:100

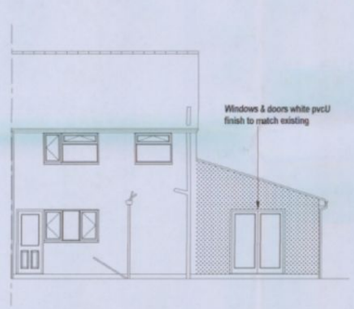

Proposed West Elevation
Scale 1:100

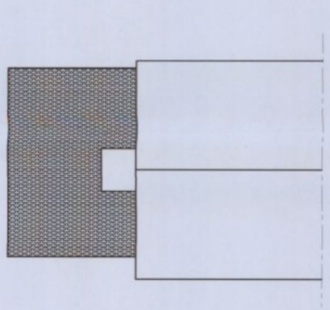

Proposed Roof Plan
Scale 1:100

HAVANT BOROUGH COUNCIL
DEVELOPMENT CONTROL
10 JAN 2011
RECEIVED





Location Plan
Scale 1:1250

20 0 20 40 60 80 100
Metres



Block Plan
Scale 1:200

20 0 20
Metres

© Crown Copyright 2010
Reproduction in whole or in part is prohibited
without the prior permission of Ordnance Survey.
Serial Number: 02029800
Supplied by: Centremaps
Produced 07 Sep 2010

Sussex Building Plans
67 Markfield
Bognor Regis
West Sussex
PO22 9HN

Email: lee@sussexbuildingplans.co.uk
Tel: 01243 828440
© Copyright Sussex Building Plans 2011

DRAWING TITLE:
Existing & Proposed Plans

JOB TITLE:
Proposed Side Extension
15 Ashley Close
Havant
PO9 3AP

CLIENT:
ADL Builders Ltd
97B Hazel Road
Bognor Regis
West Sussex
PO22 9ED

Scale: 1:50, 1:100	Date: 07 January 2011
DRG No. LM01	Rev. No. 02

DF created with pdfFactory Pro trial version www.pdffactory.com