KENWOOD BUSINESS PARK, NEW LANE, HAVANT

PHOTOGRAPHS BEFORE CANOPY CONSTRUCTION



east elevation of unit 6 looking south west



east elevation of unit 6 looking west

HAVANT BOROUGH COUNCIL
21 FEB 2011
RECEIVED

JKW/WAW/3023/17.02.11
KBP Havant
Planning

WESTON ALLISON WRIGHT



east elevation of units 7 & 8 looking north west



east elevation of units 7, 8 and 9 looking north

HAVANT
21 FEB 2017
RECEIVED



northern end of east elevation of unit 9 looking west



east elevation of unit 9 looking south west

HAVANT BOROUGH COUNCIL
21 FEB 2011
RECEIVED



east elevations looking south west, unit 9 in foreground and unit 7 at far end

HAVANT B.C.
COUNCIL
21 FEB 2011
RECEIVED

PHOTOGRAPHS AFTER CANOPY CONSTRUCTION



canopy in front of unit 9 looking to south west



east face of canopy over loading doors to unit 9

HAVANT BOROUGH COUNCIL
21 FEB 2011
RECEIVED



south end elevation of canopy to unit 9



north elevation of the canopy to unit 8 (unit 8 in background)

HAVANT BOROUGH COUNCIL
21 FEB 2011
RECEIVED



canopy to units 7 and 8 looking to south west



east face of canopy to unit 8 looking south west

HAVANT BOROUGH COUNCIL
21 FEB 2011
RECEIVED



South face of canopy to unit 8 looking north (canopy to loading doors of unit 9 visible in background through door openings)



south face of canopy to unit 7 looking towards north

HAVANT BOROUGH COUNCIL
21 FEB 2011
RECEIVED