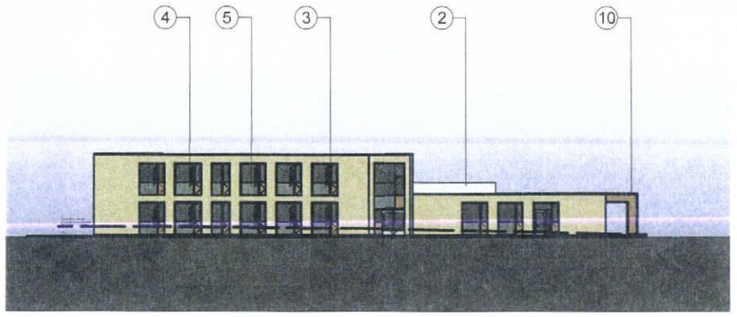

Section/Elevation FF - West Elevation

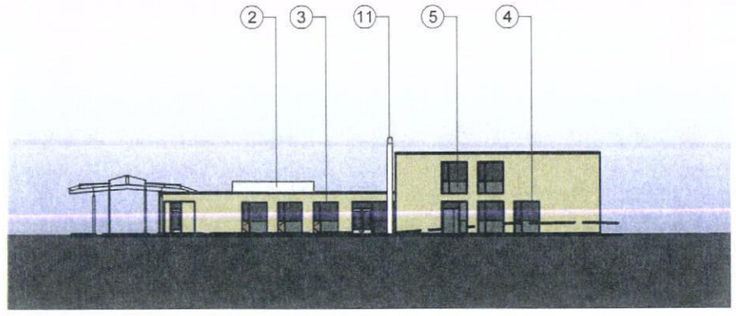

Section/Elevation GG - North Elevation

KEY

- Brick
- Wood

1. Existing Elevation
2. Power Coated Steel
3. Powder Coated Aluminum Frames
4. Glazing
5. Spandel Panel
6. Glazed Stair Core
7. Ventilation Shaft Terminous
8. Year 7 'Purposeful' Terrace
9. Brise Soleil
10. Canopy
11. External Flue

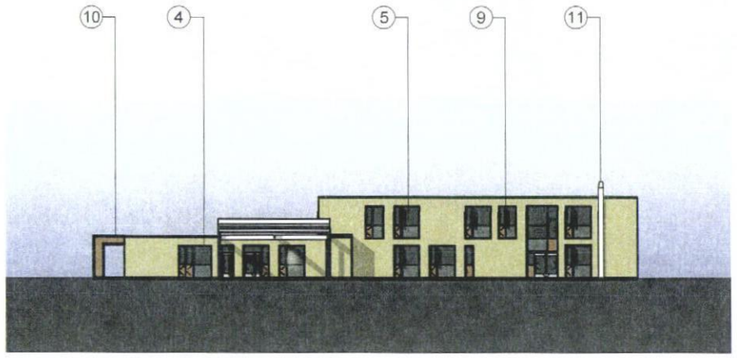

Section/Elevation HH - East Elevation

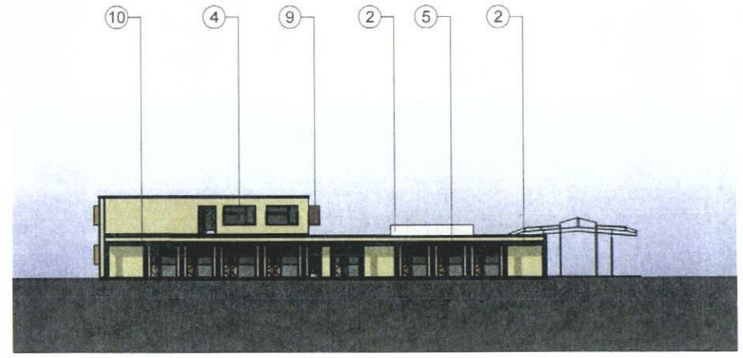

Section/Elevation II - South Elevation

VALID AT DECISION
-9 FEB 2012
COUNTY PLANNING
HAMPSHIRE COUNTY COUNCIL

HAVANT BOROUGH COUNCIL
14 FEB 2012
RECEIVED



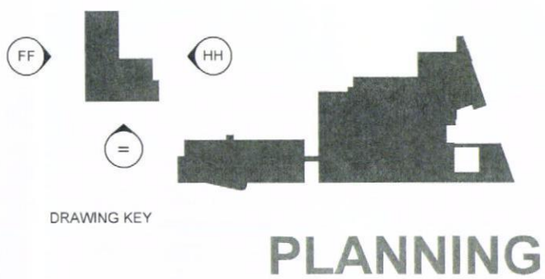

DRAWING KEY

PLANNING

Hampshire County Council

HCC Property Services,
Three Minsters House,
76 High Street, Winchester SO23 8UL.
tel: (01962) 847801

Notes

1. This drawing is © copyright Hampshire County Council 2009. No unauthorised reproduction permitted. All rights reserved.
2. No dimensions are to be scaled from this drawing
3. This map is reproduced from Ordnance Survey material with the permission of Ordnance Survey on behalf of the controller of Her Majesty's Stationery Office © Crown Copyright. Unauthorised reproduction infringes Crown Copyright and may lead to prosecution or civil proceedings. (100019180), (2009)

rev	description	date	by
P1	ISSUED FOR PLANNING	FEB 12	

PROJECT
Park Community School
Middle Park Way
Havant

SHEET CONTENTS
Proposed North, South, East and West Elevations of 'Scola' Science and Technolgy Block

HCC Property Services

SCALE	DATE	DRAWN.	CHKD.	DRAWING No.	REVISION
1:250 @ A1 1:500 @ A3	Dec 2011	ARCTRU	---	**P9000-307**	**P1**

FILE REF. *CAD2/CS/PQRS/Park/P9000 Masterplan/300*