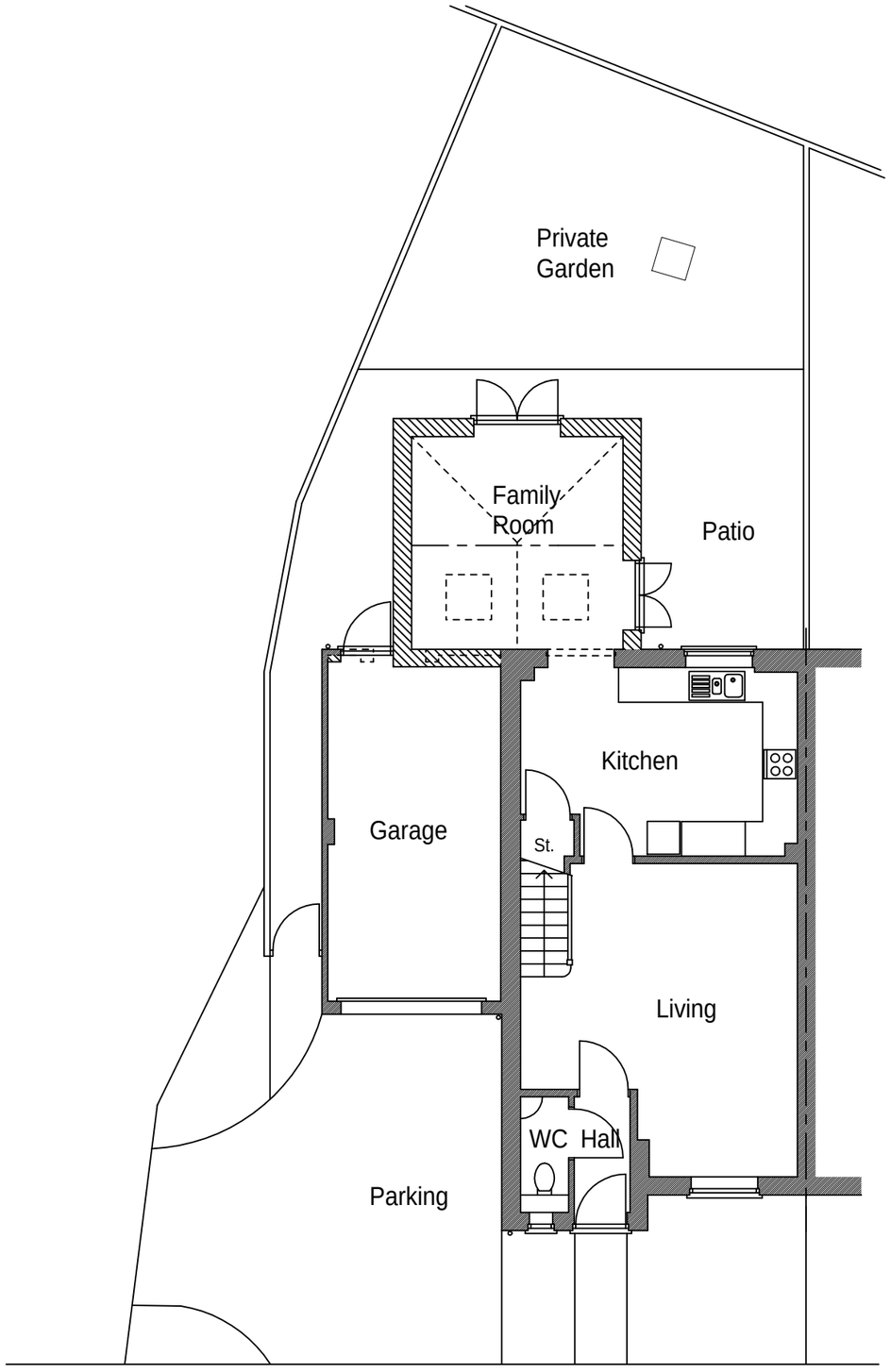

Proposed Ground Floor & Site Plan 1:100

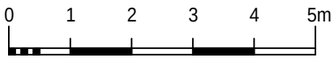

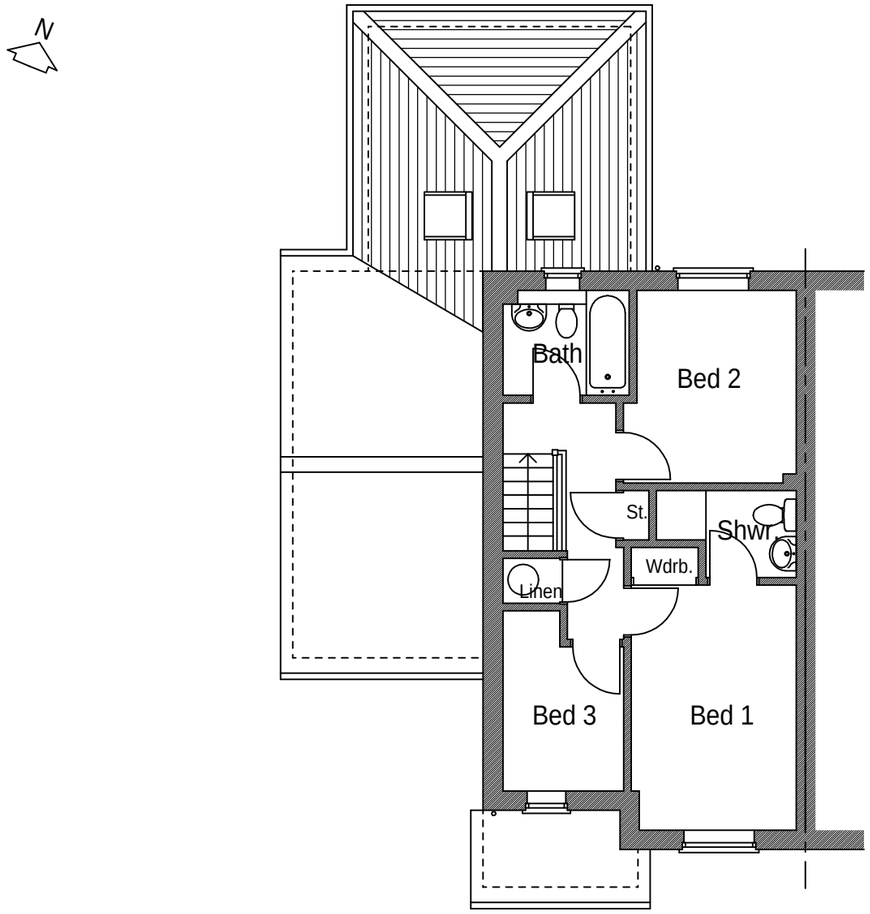

Proposed First Floor Plan

This drawing is the copyright of the Architect and must not be reproduced without permission, except by the Local Planning Authority for planning purposes.

Figured dimensions to be taken in preference to scaled.
Dimensions to be checked on site before work commences.
No deviation from this drawing will be permitted without the prior written consent of the Architect.
Ground floor slabs, foundations, structure, etc., and all work below ground is shown provisionally and inspection of ground conditions is essential prior to work commencing.
Reassessment is essential when the ground conditions are apparent and redesign may be necessary in the light of soil conditions found.
The responsibility for establishing the soil and subsoil conditions rests with the Contractor.

revisions | date

drawing: PROPOSED SITE & FLOOR PLANS

drawing no.	rev.	date	scale(s)	sheet size
21201/201		JAN 2012	1:100	A3

client: MR. & MRS. WEEKS

project: PROPOSED SINGLE STOREY REAR EXTENSION
1 DAVIS COTTAGES, 1B PADNELL ROAD
COWPLAIN, WATERLOOVILLE, HANTS PO8 8DZ

Jeffrey Douglas Chartered Architect
114 Havant Road ▪ Hayling Island ▪ Hampshire ▪ PO11 0LJ
Tel: (023) 9246 8889 ▪ E-mail: jd@jeffreydouglas.co.uk