REFUSE

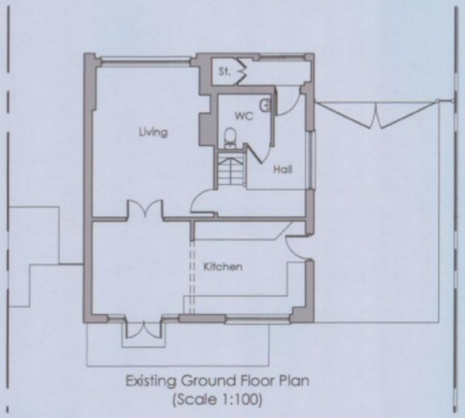

Existing Ground Floor Plan
(Scale 1:100)

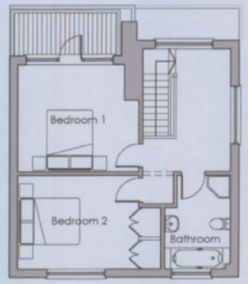

Existing First Floor Plan
(Scale 1:100)



Proposed Section
(Scale 1:100)

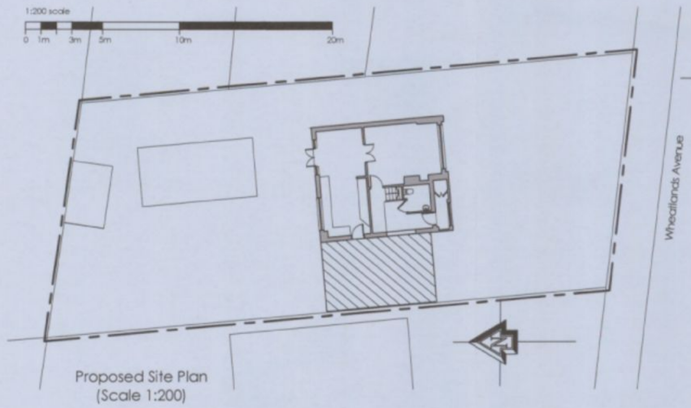

Proposed Site Plan
(Scale 1:200)

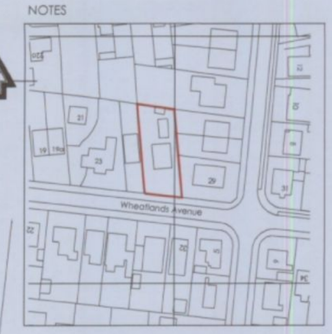

NOTES

LOCATION PLAN SCALE 1:1250

OS MAP - © Crown Copyright 2010. All rights reserved. Licence number 100020449

SCALING ONLY FOR LOCAL AUTHORITY PURPOSES

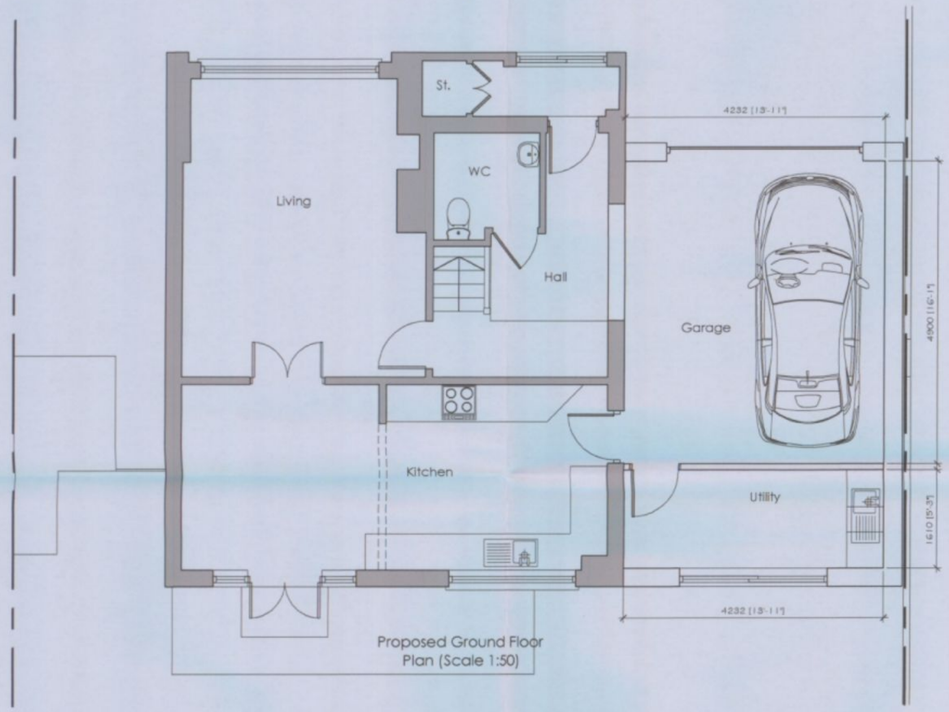

Proposed Ground Floor
Plan (Scale 1:50)

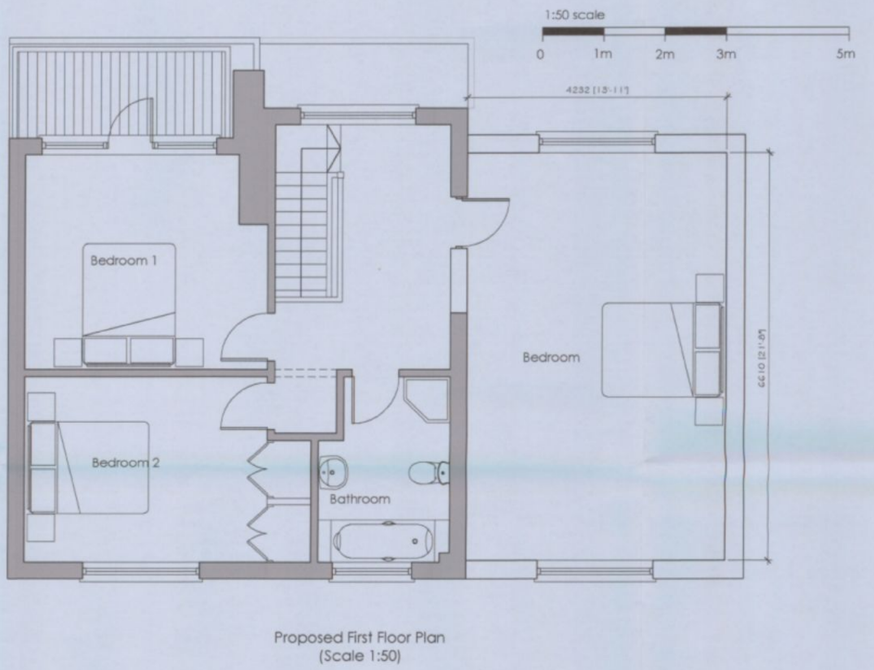

Proposed First Floor Plan
(Scale 1:50)

External materials

1. Painted brickwork colour white to match existing
2. White upvc windows to match existing
3. 3 layer felt flat roof to match existing
4. upvc rainwater goods
5. upvc fascias to match existing



Existing North Elevation
(Scale 1:100)

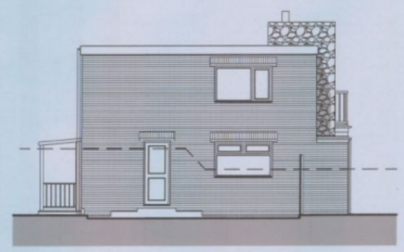

Existing West Elevation
(Scale 1:100)



Existing South Elevation
(Scale 1:100)

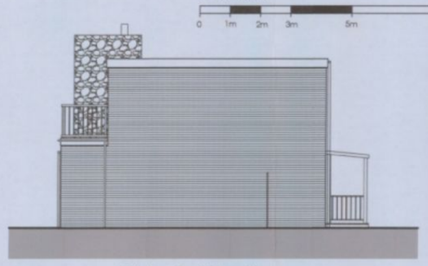

Existing East Elevation
(Scale 1:100)



Proposed North Elevation
(Scale 1:100)

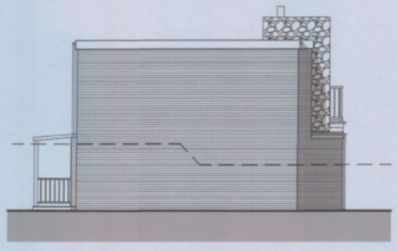

Proposed West Elevation
(Scale 1:100)



Proposed South Elevation
(Scale 1:100)

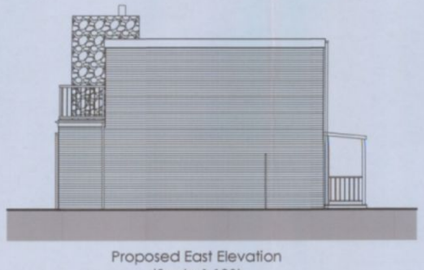

Proposed East Elevation
(Scale 1:100)

1:100 scale
0 1m 2m 3m 5m 10m

P3	18.02.11	Issued for Planning Permission	PR
P2	11.02.11	Changes as clients comments	PR
P1	04.02.11	Preliminary Issue	PR
Revision	Date	Description	Dwn Chkd

PLC ARCHITECTS
Brankesmere House
Queens Crescent, Southsea
Portsmouth PO5 3HT
Hampshire England
Tel: (023) 927 55 333
Fax: (023) 927 55 222
E-Mail: admin@plcarchitects.com
Web: www.plcarchitects.com

Client :
Mr Warren Peak

HAVANT BOROUGH COUNCIL
22 FEB 2011
RECEIVED

Project :
Proposed two storey side extension
At 27 Wheatlands Avenue, Hayling Island

Drawing Title :
Existing & Proposed Plans,
Elevations & site plans

Drawn By	Date	Checked By	Date	Approved By	Date
PR	Feb 11				

Drawing No.	Revision	Scale
10.1775.100	P3	As Shown

PLC ARCHITECTS © COPYRIGHT RESERVED 2011
WORKS SECURED DIMENSIONS TO BE CHECKED ON SITE
SCALING ONLY FOR LOCAL AUTHORITY PURPOSES

E:\2010 Jobs\10.1775 27 Wheatlands Ave, Hayling Island\Current Drawings\100 Series Plot Files - Planning Drawings\100_P3.dwg