PERMIT

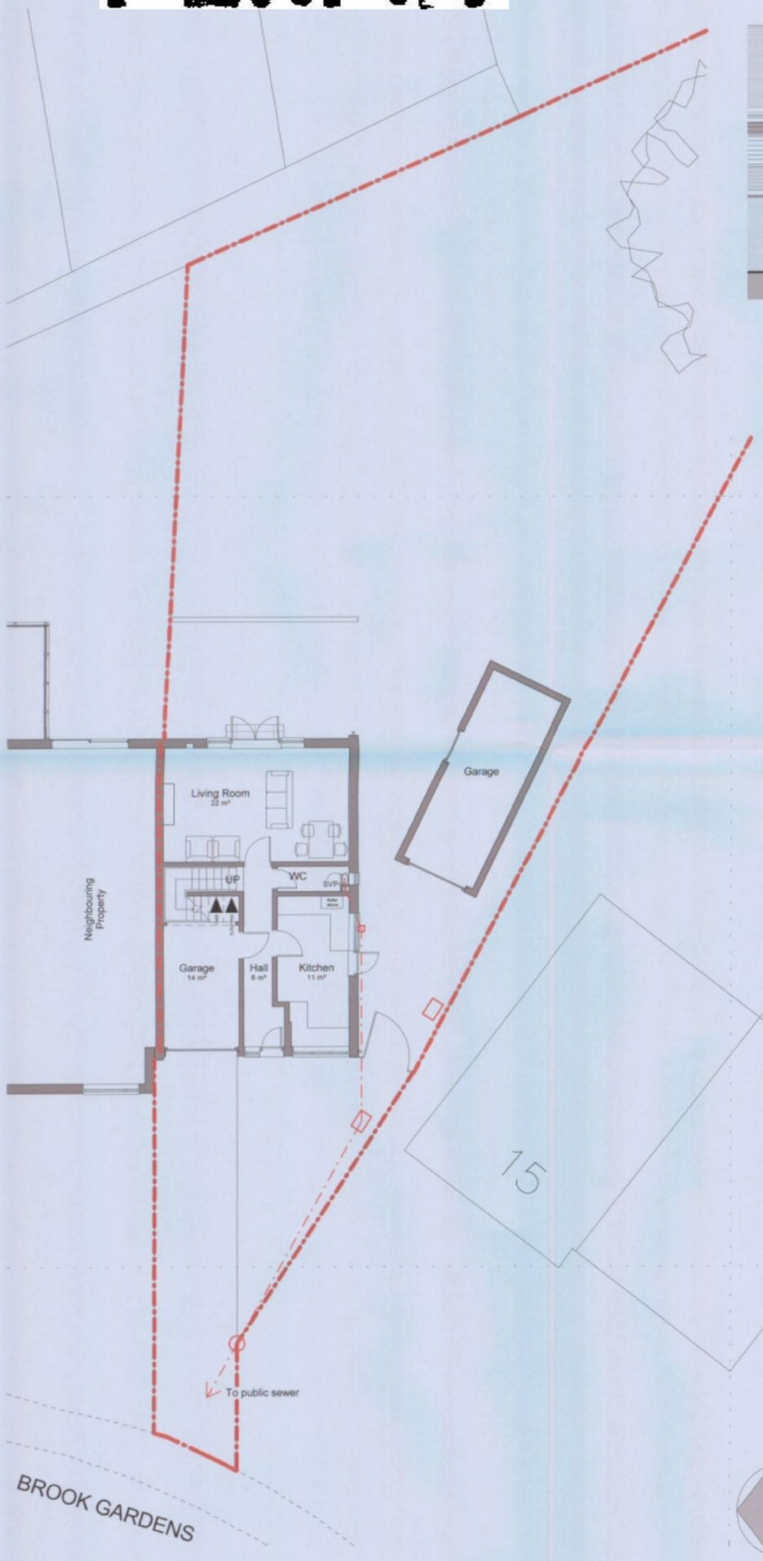

0 - Existing
1 : 100



West Elevation - Existing
1 : 100

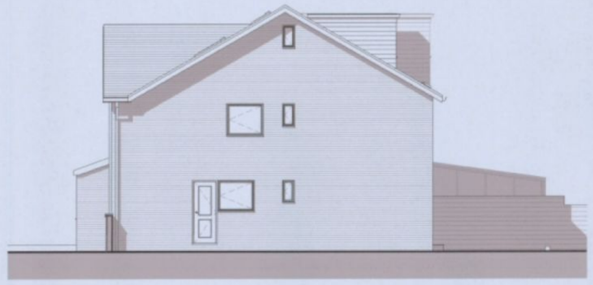

South Elevation - Existing
1 : 100



East Elevation - Existing
1 : 100

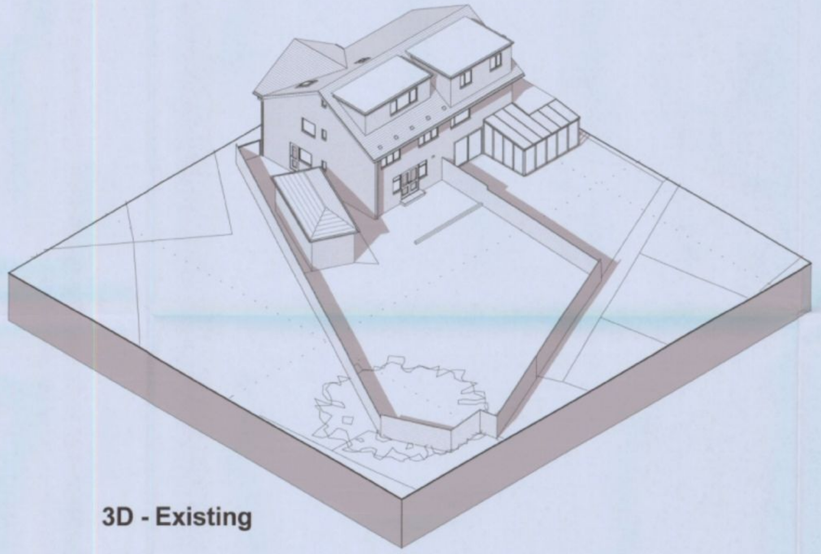

3D - Existing

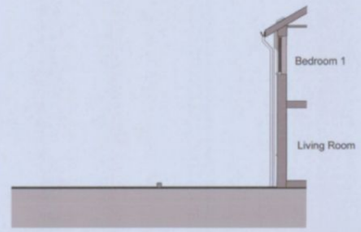

North Elevation - as existing
1 : 100

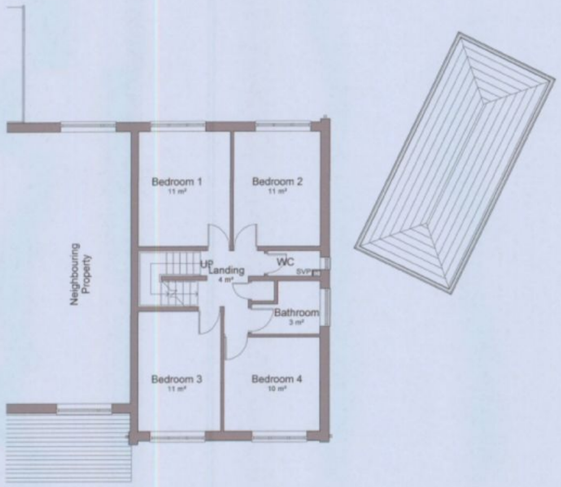

1 - Existing
1 : 100

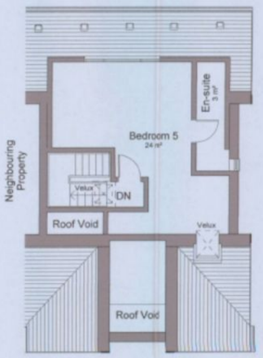

2 - Existing
1 : 100

HAVANT BOROUGH COUNCIL
16 NOV 2010
RECEIVED

Revision	Date	Initial
A North Elevation added:	15/11/10	JPR

The Old Post Office
Station Road
Wickham, PO17 5JA
T: 01329 832405
F: 01329 835175
e: admin@axismail.co.uk
w: www.axisarchitecture.co.uk

Axis ARCHITECTURE

Dimensions, areas and levels where given are only approximate and subject to site survey.
All dimensions are to be checked on site.
Any discrepancies are to be reported to the architect before work commences. Figured dimensions only are to be taken from this drawing.
This drawing is to be read in conjunction with all relevant consultants and/or specialists drawings/documents and any discrepancies or variations are to be notified to the architect before the affected work commences.
This drawing is copyright and remains the property of the Architects.

House Extension and
for Mr. & Mrs. Dickinson
11 Brook Gardens, Emsworth

Plans and Elevations - as existing

Scale at 1:100 in meters
0 5 9

PLANNING

Scale @ A1	Drawn	Checked	Date
1 : 100	JPR	CC	Nov 2010

Job Number & Drawing Number	Revision
10-17 -PL03	A