PERMIT

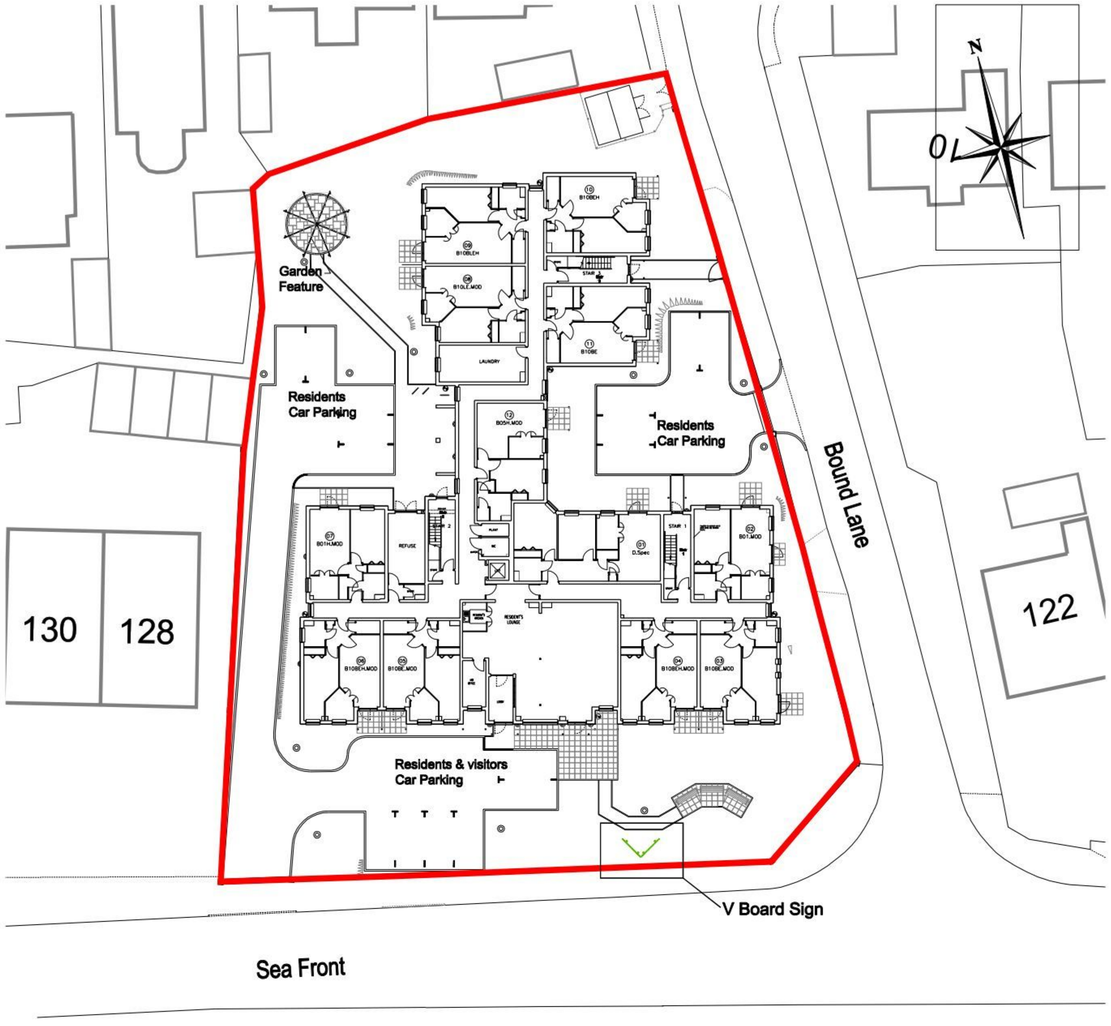

SITE PLAN 1:250



SOUTH CONTEXTUAL ELEVATION 1:200

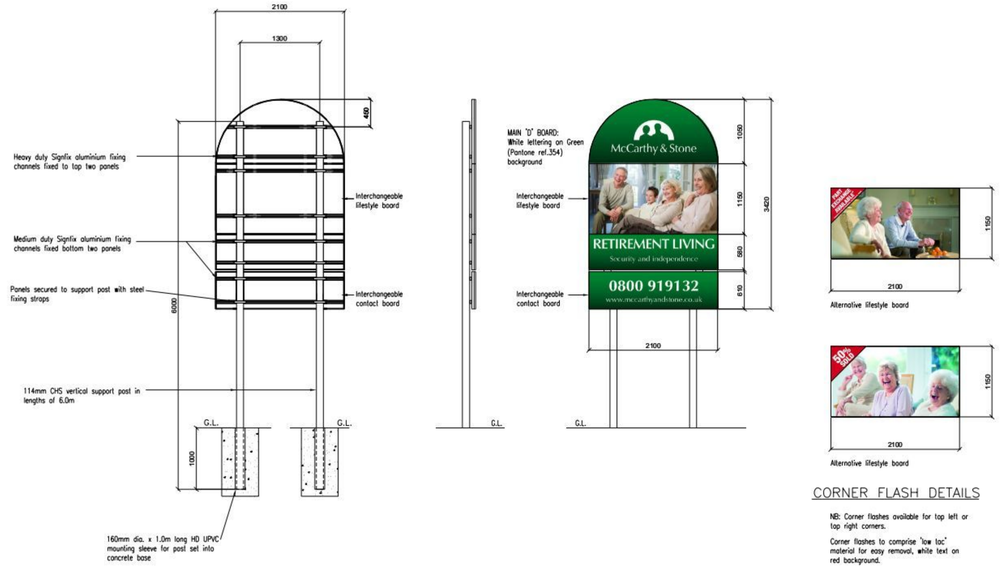

REAR AND SIDE ELEVATIONS

FRONT ELEVATION

CORNER FLASH DETAILS

NB: Corner flashes available for top left or top right corners.

Corner flashes to comprise 'low tac' material for easy removal, white text on red background.

SIGNAGE DEATIL 1:50

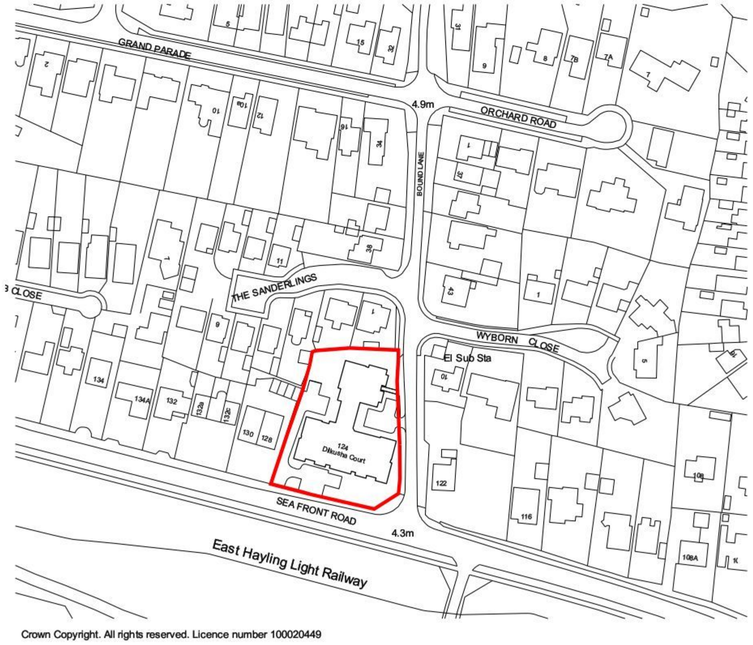

Crown Copyright. All rights reserved. Licence number 100020449

LOCATION PLAN 1:1250

REVISIONS

Rev.		Date	By
A	Lighting removed from Signage	18.1.2011	NDP
B	Flags removed from Signs	23.3.2011	NDP

THE PLANNING BUREAU LIMITED
Town Planners • Architects
Phillip M. Davies BA (Hons), Dip Arch, R.I.B.A.
Regional Design Director
Homelife House, 26/32 Oxford Road,
Bournemouth, Dorset BH8 8EZ
Telephone: (01202) 508150
Fax : (01202) 508170

Client
McCarthy & Stone
Retirement Lifestyles Ltd

ALL DIMENSIONS TO BE CHECKED ON SITE
WORK TO FIGURED DIMENSIONS ONLY
REPORT DISCREPANCIES TO THE ARCHITECT
AT ONCE BEFORE PROCEEDING
© McCarthy & Stone Retirement Lifestyles Limited 2011

Project Title
PROPOSED SHELTERED HOUSING
(CATEGORY II TYPE ACCOMMODATION)
124 SEA FRONT ROAD
HAYLING ISLAND

Drawing Title
SALES SIGNAGE LOCATION
PLAN AND ELEVATION

Scale	AS SHOWN	Date	JAN 2011
Drawn	NDP	Checked	
Drawing No.			Rev.
S01-1525-100			B

CAD plot date: