Existing Plan & Elevations

Scale = 1:100@A1

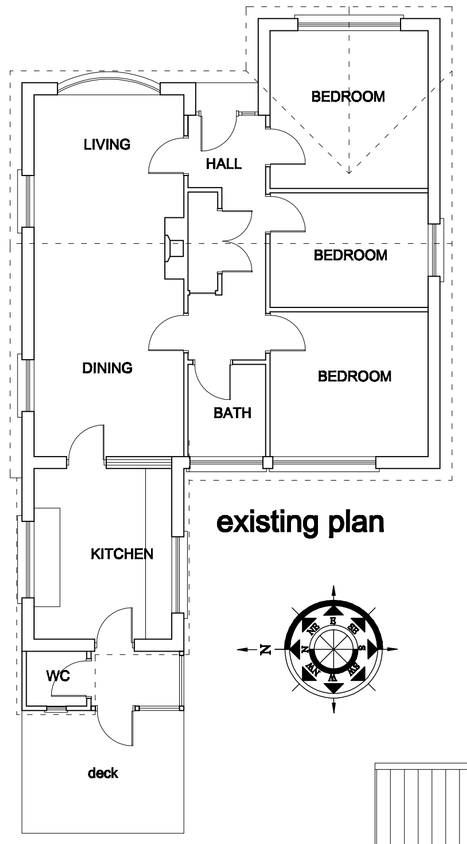

existing plan



east elevation

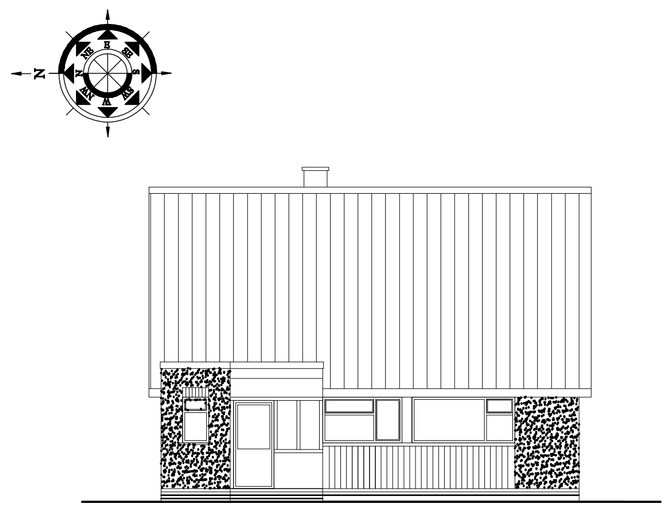

west elevation

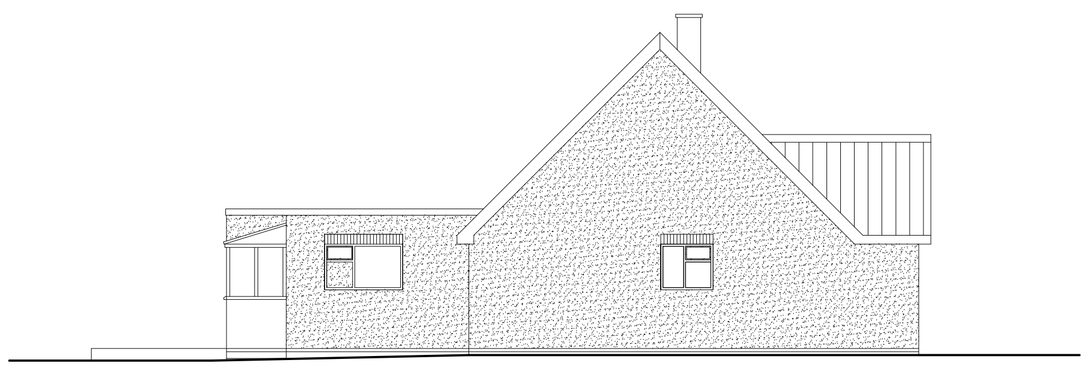

south elevation

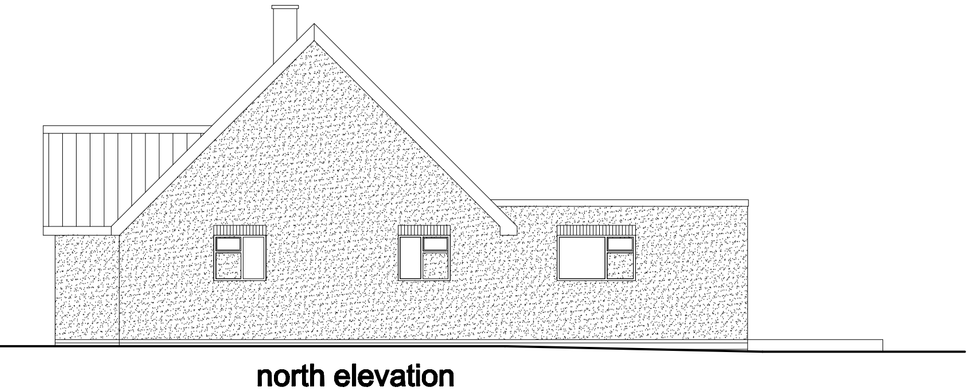

north elevation

Proposed Plans & Elevations

Scale = 1:100@A1

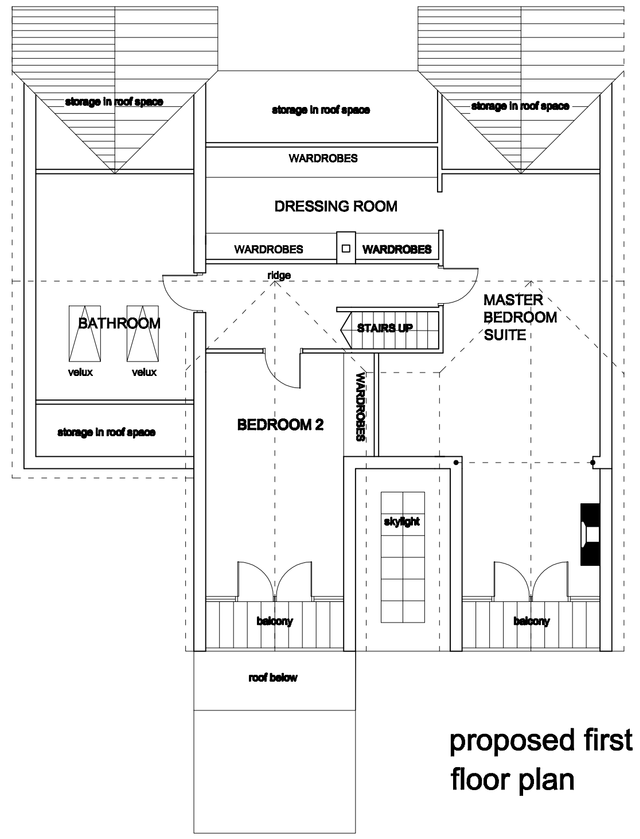

proposed first floor plan

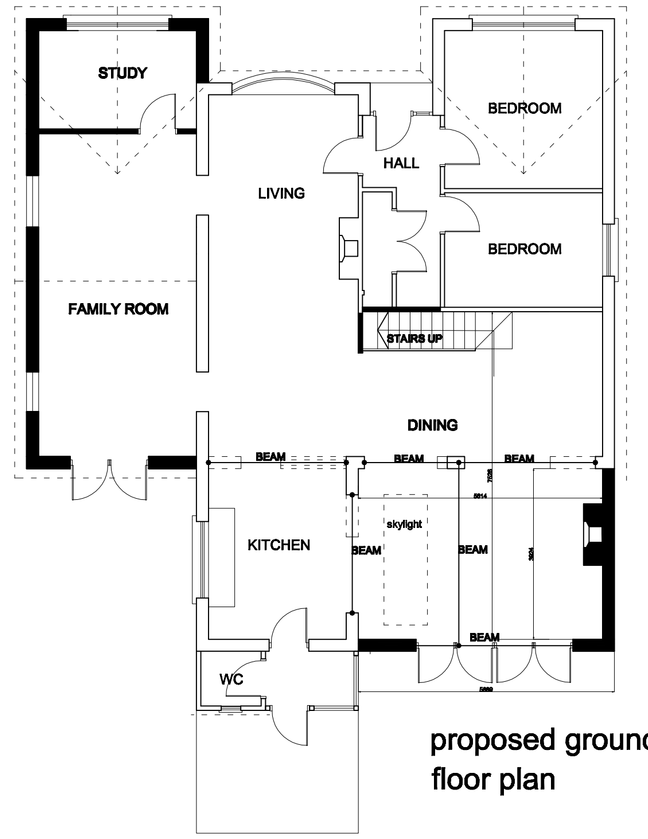

proposed ground floor plan

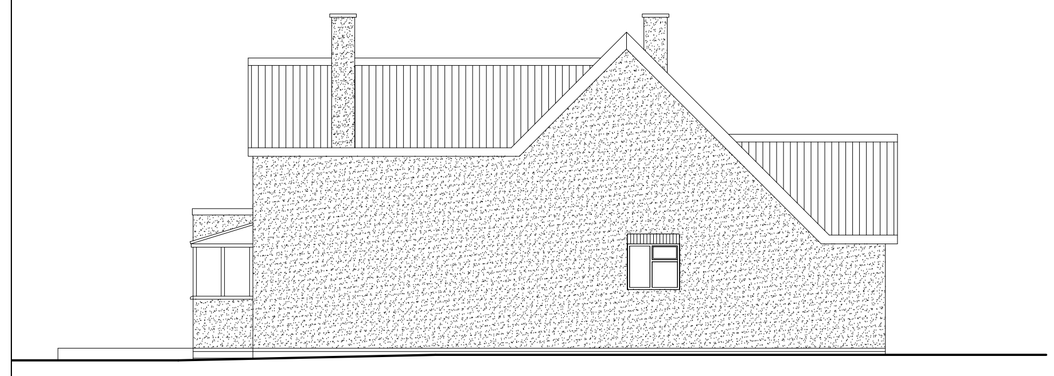

south elevation



east elevation



west elevation



north elevation

This drawing and design is for use solely in connectionwith the project described below. The drawing and design is the copyright of MKK DESIGN and must not be reissued, loaned or copied without written consent. All dimensions and setting out to be checked on site before contruction. Do not scale from the drawing. The drawing is to be read in conjunction with all other information relevant to the project. Any apparent discrepancy is to brought to the attention of MKK DESIGN

This is a CAD drawing and may only be modified by hand in accordance with QA procedure.

© MKK DESIGN

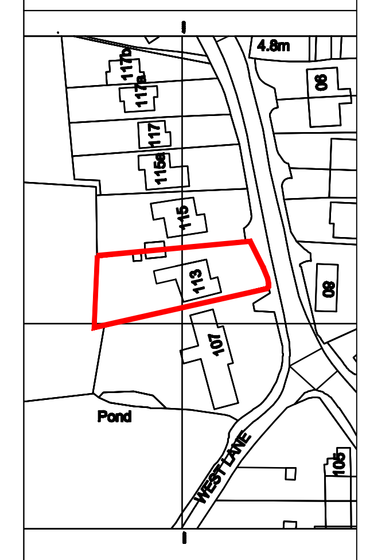

Location Plan

Scale = 1:1250@A1

REV DATE DESCRIPTION DRN CHKD

Mr. & Mrs Jenkins

PROJECT
113 Havant Rd, Hayling Island PO11 0LE

DRAWING
Existing & Proposed Plans & Elevations

MKK DESIGN
12 Sandelle Way
Bear Cross
Bournemouth
Dorset
BH11 9JN
Tel 07834 343551
Email mkkdesign@gmail.com

SCALE	DATE	DRAWN	CHECKED
A0_SHOWN	17.02.2019	MKK	MKK
PROJECT No	DRAWING No	STATUS	REV
JENS2019	PLAN-001	P	-

I = Intended, T = Tender, C = Construction, R = Record