AMENDED PLAN.

B.O.H. PERMIT

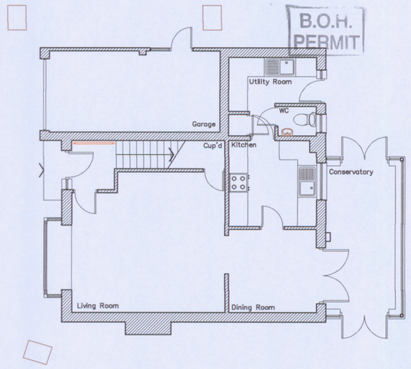

Site Boundary

Existing Ground Floor Plan @ 1:100

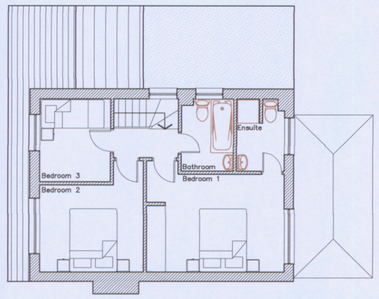

Existing First Floor Plan @ 1:100

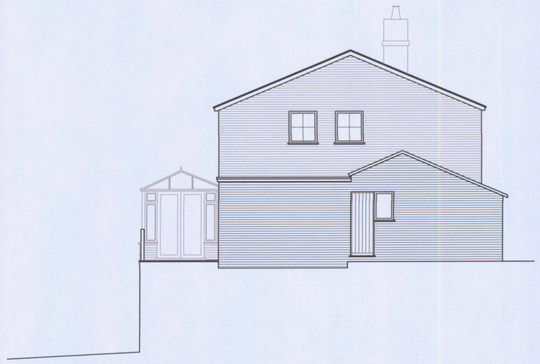

Existing North Elevation @ 1:100



Existing East Elevation @ 1:100

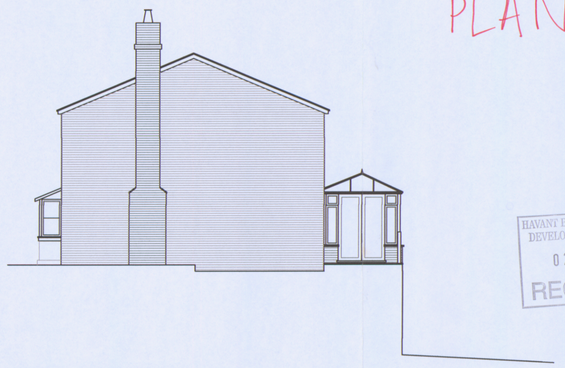

Existing South Elevation @ 1:100



Existing West Elevation @ 1:100

HAVANT BOROUGH COUNCIL
DEVELOPMENT CONTROL
02 JUN 2010
RECEIVED

NOTES:

Dimensions to be checked on site before commencing work. Any discrepancies shall be reported to the architect immediately.

Do not scale from these drawings except for planning purposes.

Use figured dimensions only.

Where applicable this drawing is to be read in conjunction with other consultants' drawings.

All drawings to be read in conjunction with specification and all other drawings including structural engineer and mechanical and electrical drawings / specification



Proposed Site Location Plan @ 1:1250

Ordnance Survey (c) Crown Copyright 2010. All rights reserved. Licence number 100020449

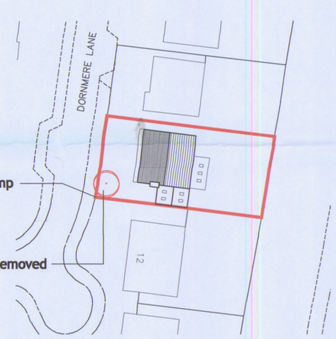

Proposed Block Plan @ 1:500

Ordnance Survey (c) Crown Copyright 2010. All rights reserved. Licence number 100020449

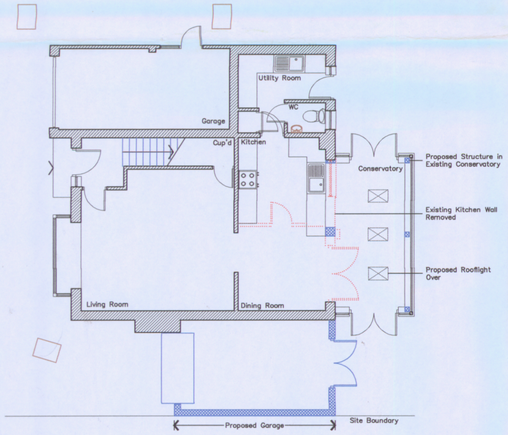

Proposed Ground Floor Plan @ 1:100

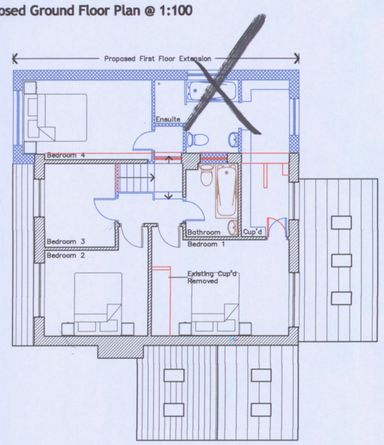

Proposed First Floor Plan @ 1:100

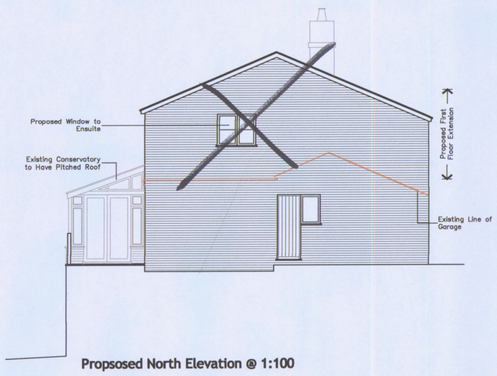

Propsosed North Elevation @ 1:100

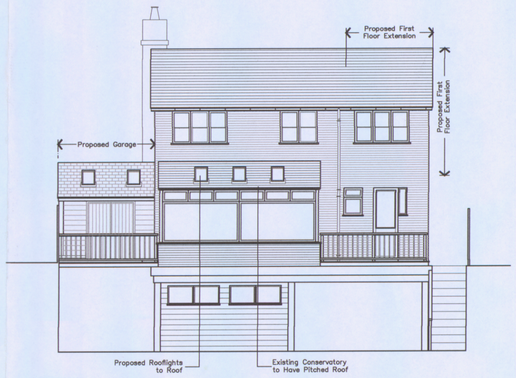

Proposed East Elevation @ 1:100

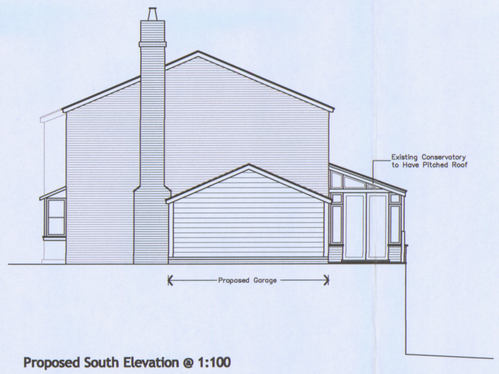

Proposed South Elevation @ 1:100

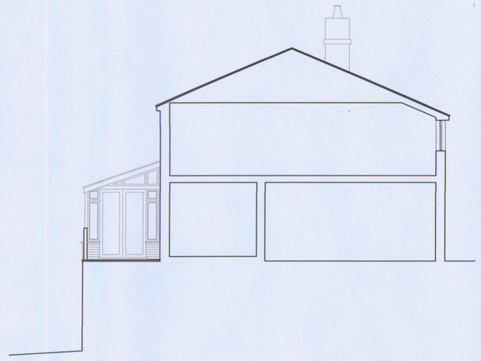

Proposed Section AA @ 1:100

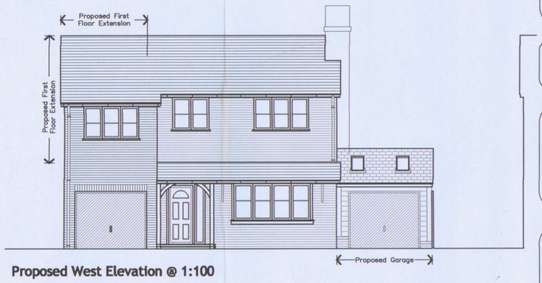

Proposed West Elevation @ 1:100

REV	DATE	AMENDMENT	DRAWN
A	2.6.10	Revisions Following Planners Comments	THGD

helyerdesign
sustainability through design
mail@helyerdesign.co.uk www.helyerdesign.co.uk.
1 The Old Flour Mill, Emsworth, PO10 7BT
01243 370 715

CLIENT
Anita Damron

PROJECT
Proposed First Floor and Garage Extension
11 Dornmere Lane

DRAWING
Existing & Proposed General Arrangement

SCALE
Varies

DATE April 10 DRAWN THGD

DRAWING NUMBER 09071/01

REVISION A