Hampshire County Council

Town and Country Planning Act 1990

To: 4 Delivery Ltd
South Elm Park Court
Tilgate Business Centre
Brighton Road
Crawley
East Sussex
RH11 9BP

Application No: **APP/10/00607**

HCC Ref: HV049

For: Southern Water Limited

Date of Application: 2 September 2010

Hampshire County Council, as Waste Planning Authority, **grants permission** for the following development in respect of the plans and particulars and subject to the attached schedule of 2 conditions:

Development: **Installation of a kiosk to house electronic equipment to monitor sewer flows.**

Site address: **Pavement outside No 56, Kings Road, Emsworth, Hampshire PO10 7HW**

Plans and particulars: **AB_5500044_0Z0701B, AB_5500044_0Z0702C, AB_5500044_0Z0703A**

Reason for Approval

It is considered that the proposal would be in accordance with the development plan (summary attached) and would not materially harm the character of the area (DC3) or the amenity of local residents and would be acceptable in terms of highway safety and convenience.

HAVANT BOROUGH COUNCIL
01 NOV 2010
RECEIVED

[redacted]
on behalf of
Director of Environment
28 October 2010

All enquiries should be referred to the Environment Department, The Castle, Winchester, SO23 8UD
Tel: (01962) 846746 Fax: (01962) 847055

Hampshire County Council

Town and Country Planning Act 1990

Application No: **APP/10/00607**

Planning Conditions

Time Limits

1. The development hereby permitted shall be begun before the expiration of three years from the date on which this planning permission was granted.

   Reason: To comply with Section 91(as amended) of the Town and Country Planning Act 1990.

Restoration

2. The compound site shall be restored to its existing state within a month of the works being completed unless otherwise agreed in writing by the Waste Planning Authority.

   Reason: To ensure satisfactory restoration.

Notes to Applicant

1. This decision does not purport or convey any approval or consent which may be required under the Building Regulations or any other Acts, including Byelaws, orders or Regulations made under such acts.

HAVANT BOROUGH COUNCIL
01 NOV 2010
RECEIVED

Hampshire
County Council

Annexe to Reasons for Conditions
(as required by Article 22 of the Town and Country Planning (General Procedure) Order 1995 – as amended)

Hampshire Minerals and Waste Core Strategy DPD 2007

Policy DC3 – Impact on Landscape and Townscape

Minerals and waste development will only be permitted if due regard is given to the likely visual impact of the proposed development and its impact on, and the need to maintain and enhance, the distinctive character of the landscape or townscape. If necessary, additional design, landscaping, planting and screening, including planting in advance of the commencement of the development, should be proposed.

HAVANT BOROUGH COUNCIL
01 NOV 2019
RECEIVED

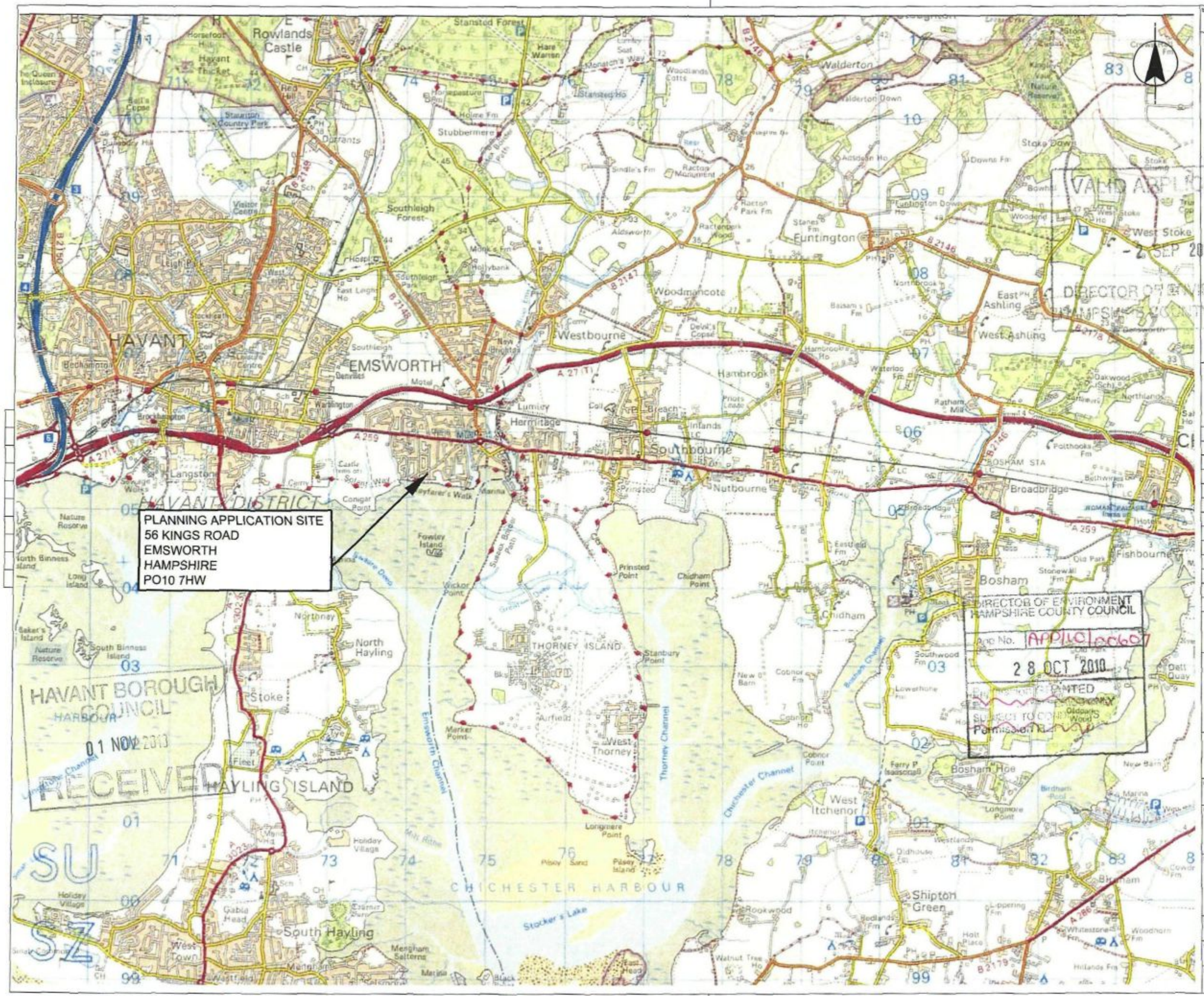

HAVANT BOROUGH COUNCIL
HARBOUR
01 NOV 2010
RECEIVED

VALID APPLICATION
- 2 SEP 2010
DIRECTOR OF ENVIRONMENT
HAMPSHIRE COUNTY COUNCIL

DIRECTOR OF ENVIRONMENT
HAMPSHIRE COUNTY COUNCIL
App No. APP/10/00607
28 OCT 2010
GRANTED
SUBJECT TO CONDITIONS
Permission No.

S.W. DRAWING NO. AB.5500044.0Z0701 | VERSION B

NOTES

REFERENCES

AB.5500044.0Z0702	PLANNING APPLICATION SITE PLAN
AB.5500044.0Z0703	PLANNING APPLICATION SITE PLANS AND ELEVATIONS

SCALE 1 : 50000

m 1000 0 1000m

CURRENT VERSION INFORMATION

B. TITLE IS MODIFIED

DATE	DRWN	CHKD	REVD	VER	REASON FOR ISSUE
23.08.10	JSD	AT	SM	B	FOR INFORMATION
19.08.10	PAF	AT	SM	A	FOR INFORMATION

THIS DRAWING IS ISSUED BY SOUTHERN WATER SUBJECT TO THE CONDITIONS THAT IT IS NOT COPIED EITHER IN WHOLE OR IN PART OR DISCLOSED TO THIRD PARTIES UNLESS PRIOR WRITTEN AUTHORISATION IS GIVEN BY SOUTHERN WATER.
PREVIOUS VERSIONS OF THIS DRAWING SHOULD BE STAMPED SUPERSEDED OR DESTROYED
DO NOT SCALE THIS DRAWING - IF IN DOUBT ASK
©

Southern Water
Southern House
Yeoman Road
Worthing
West Sussex
BN13 3NX
telephone (01903) 264444
fax (01903) 691435

4D

ORIGINATORS DRAWING NO | VERSION

PROJECT TITLE: KINGS ROAD, EMSWORTH CSO

DRAWING TITLE: PLANNING APPLICATION LOCATION PLAN

SITE UNIT MNEMONIC	KIRDEMSW	SITE UNIT NO.	109298
PIN	5500044	SCALE	1:50000
MASTER SIZE	A3		
S.W. DRAWING NO.	AB.5500044.0Z0701	VERSION	B

Based upon Ordnance Survey Digital Data with the permission of the controller of H.M.S.O. Crown Copyright Reserved Licence No. WU298530

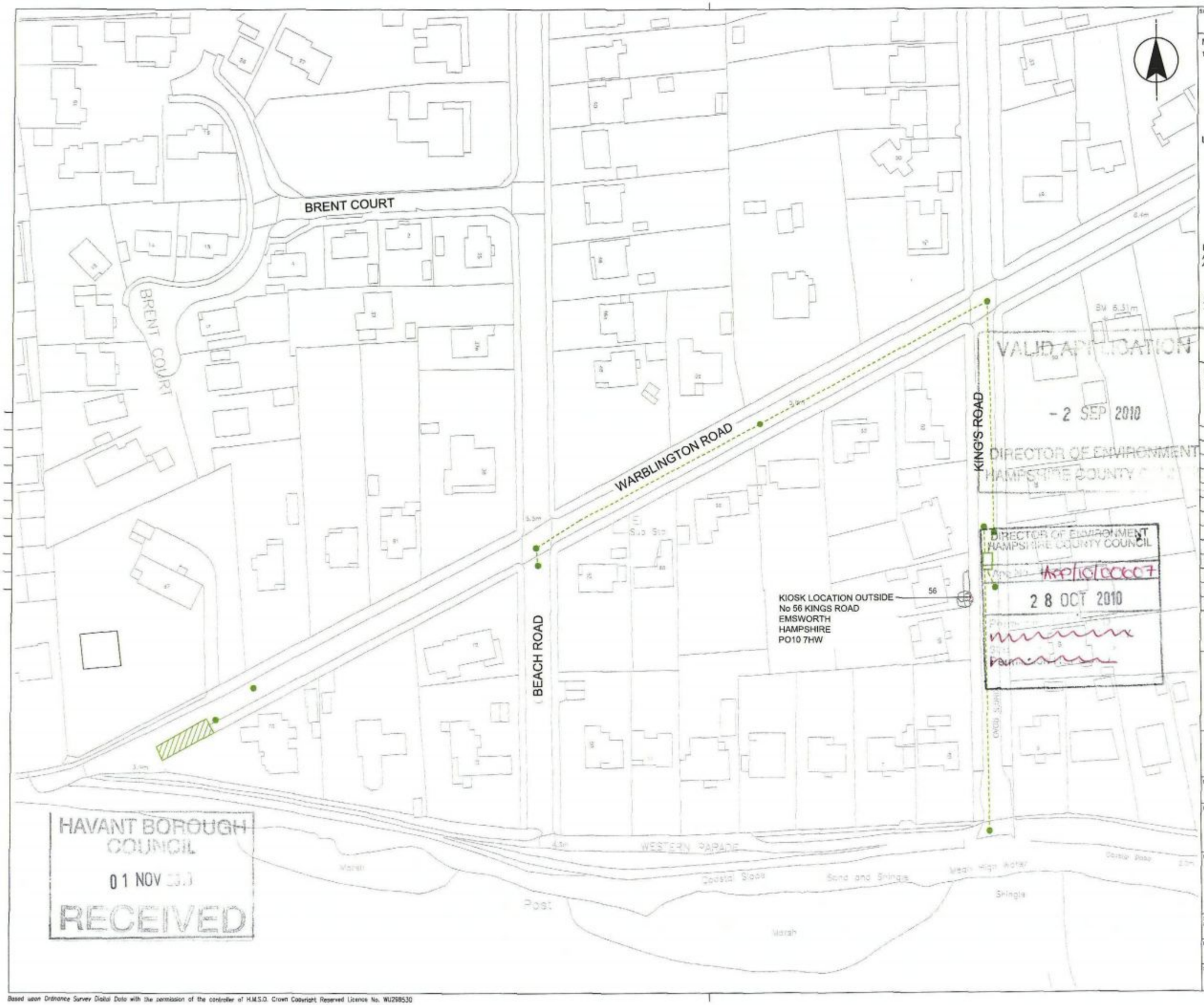

S.W. DRAWING NO. AB.5500044.0Z0702 VERSION C

NOTES

1. ALL DIMENSIONS IN MILLIMETRES AND ALL LEVELS IN METRES UNLESS SHOWN OTHERWISE.

LEGEND

- ITEMS REQUIRING PLANNING APPLICATION
- TEMPORARY CONTRACTORS COMPOUND
- ACCESS TO BE REVIEWED / MODIFIED
- SEWER / SURFACE WATER DRAIN TO BE UPSIZED

REFERENCE

AB.5500044.0Z0701	PLANNING APPLICATION LOCATION PLAN
AB.5500044.0Z0703	PLANNING APPLICATION SITE PLANS AND ELEVATIONS

OS GRID REFERENCE

474268,105363

SCALE 1 : 500

CURRENT VERSION INFORMATION

C NEW MANHOLES AND SEWERS ADDED.

DATE	DRWN	CHKD	REVD	VER	REASON FOR ISSUE
31.08.10	VBB	AT	SM	C	FOR INFORMATION
23.08.10	JSD	AT	SM	B	FOR INFORMATION
18.08.10	VBB	AT	SM	A	FOR INFORMATION

THIS DRAWING IS ISSUED BY SOUTHERN WATER SUBJECT TO THE CONDITIONS THAT IT IS NOT COPIED EITHER IN WHOLE OR IN PART OR DISCLOSED TO THIRD PARTIES UNLESS PRIOR WRITTEN AUTHORISATION IS GIVEN BY SOUTHERN WATER
PREVIOUS VERSIONS OF THIS DRAWING SHOULD BE STAMPED SUPERSEDED OR DESTROYED
DO NOT SCALE THIS DRAWING IF IN DOUBT ASK

Southern Water
Southern House
Yeoman Road
Worthing
West Sussex
BN13 3NX
telephone (01903) 264444
fax (01903) 691435

4D

ORIGINATORS DRAWING NO. | VERSION

PROJECT TITLE: KINGS ROAD, EMSWORTH CSO

DRAWING TITLE: PLANNING APPLICATION SITE PLAN

SITE UNIT MNEMONIC	KIRDEMSW	SITE UNIT NO.	109298
PIN	5500044	SCALE	1:500
		MASTER SIZE	A1
S.W. DRAWING NO.	AB.5500044.0Z0702	VERSION	C

Based upon Ordnance Survey Digital Data with the permission of the controller of H.M.S.O. Crown Copyright Reserved Licence No. WU298530

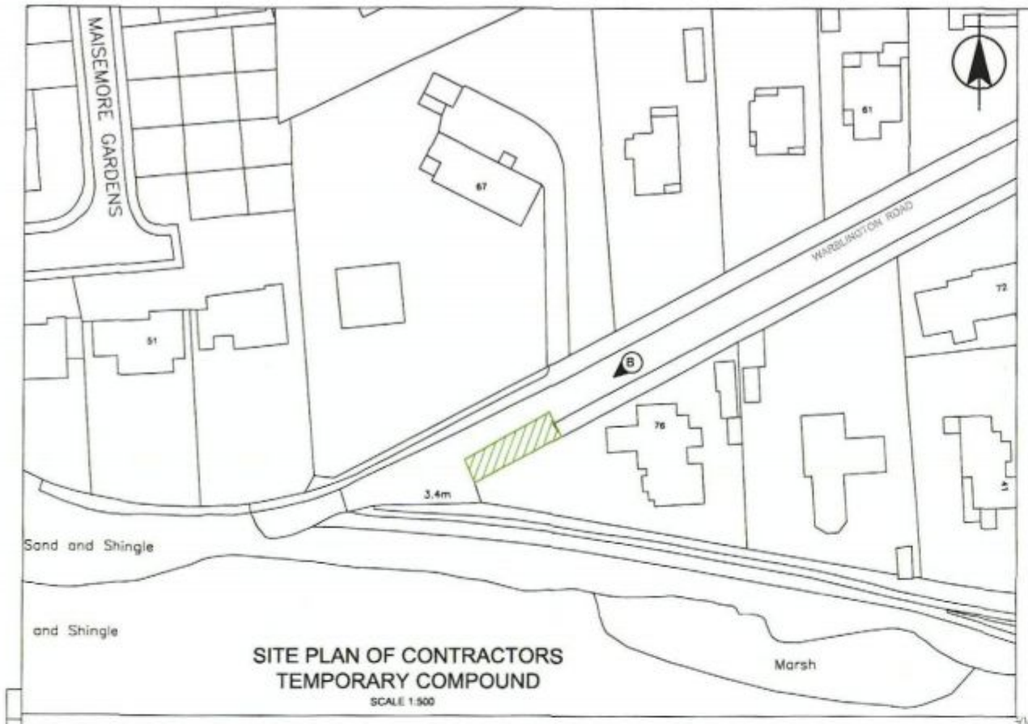

SITE PLAN OF CONTRACTORS TEMPORARY COMPOUND
SCALE 1:500

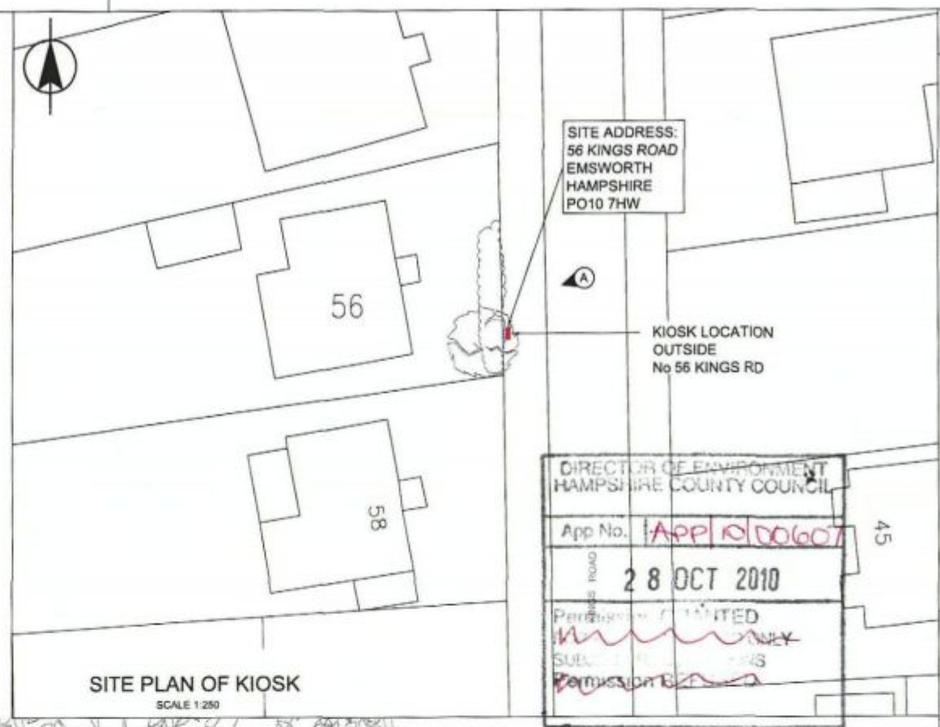

SITE PLAN OF KIOSK
SCALE 1:250

DIRECTOR OF ENVIRONMENT
HAMPSHIRE COUNTY COUNCIL
App No. APP/10/00607
28 OCT 2010
Permission GRANTED ONLY
SUBJECT TO CONDITIONS

S.W. DRAWING NO. AB.5500044.0Z0703 — VERSION A

NOTES
1. ALL DIMENSIONS IN MILLIMETRES AND ALL LEVELS IN METRES UNLESS SHOWN OTHERWISE.

REFERENCE

AB.5500044.0Z0701	PLANNING APPLICATION LOCATION PLAN
AB.5500044.0Z0702	PLANNING APPLICATION SITE PLAN

LEGEND
- ITEMS REQUIRING PLANNING APPLICATION
- TEMPORARY CONTRACTORS COMPOUND
- (A) ELEVATION & PHOTO DIRECTION

OS GRID REFERENCE
474268,105363

SCALE 1 : 20
m1 0 1m
SCALE 1 : 250
m10 0 10m
SCALE 1 : 500
m10 0 40m

CURRENT VERSION INFORMATION

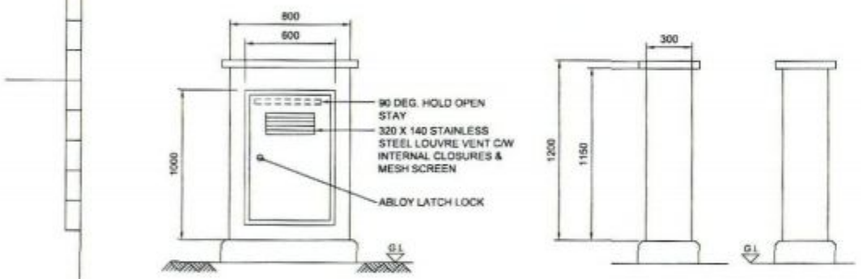

FRONT ELEVATION
SCALE 1:20

RH & LH ELEVATION
SCALE 1:20

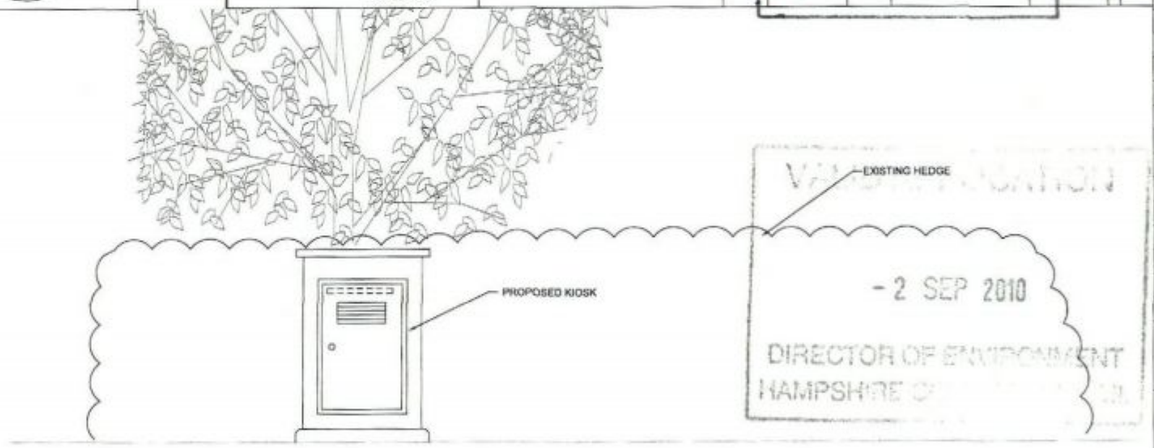

VARIATION
- 2 SEP 2010
DIRECTOR OF ENVIRONMENT
HAMPSHIRE COUNTY COUNCIL

PROPOSED ELEVATION ON VIEW A
SCALE 1:20

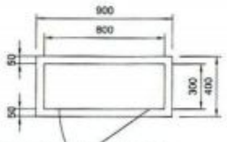

PLAN
SCALE 1:20

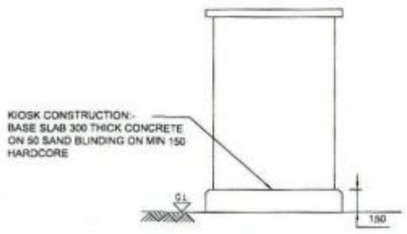

REAR ELEVATION
SCALE 1:20

HAVANT BOROUGH COUNCIL
01 NOV 2010
RECEIVED

KIOSK CONSTRUCTION DETAILS
GRP KIOSK:
HOLLY GREEN IN COLOUR TO B.S 4800 REF 14-C-39
SCALE 1:20



PHOTO ON VIEW A



PHOTO ON VIEW B

DATE	DRWN	CHKD	REVD	VER	REASON FOR ISSUE
23.08.10	JSD	AT	SM	A	FOR INFORMATION

THIS DRAWING IS ISSUED BY SOUTHERN WATER SUBJECT TO THE CONDITIONS THAT IT IS NOT COPIED EITHER IN WHOLE OR IN PART OR DISCLOSED TO THIRD PARTIES UNLESS PRIOR WRITTEN AUTHORISATION IS GIVEN BY SOUTHERN WATER
PREVIOUS VERSIONS OF THIS DRAWING SHOULD BE STAMPED SUPERSEDED OR DESTROYED
DO NOT SCALE THIS DRAWING - IF IN DOUBT ASK

Southern Water
Southern House
Yeoman Road
Worthing
West Sussex
BN13 3NX
Telephone (01903) 264444
fax (01903) 691435

4D

ORIGINATORS DRAWING NO. — VERSION

PROJECT TITLE: KINGS ROAD, EMSWORTH CSO

DRAWING TITLE: PLANNING APPLICATION SITE PLANS & ELEVATIONS

SITE UNIT MNEMONIC	KIRDEMSW	SITE UNIT NO	109298
PIN	5500044	SCALE	AS SHOWN
MASTER SIZE	A1		
S.W. DRAWING NO.	AB.5500044.0Z0703	VERSION	A

Based upon Ordnance Survey Digital Data with the permission of the controller of H.M.S.O. Crown Copyright Reserved Licence No. WU298530