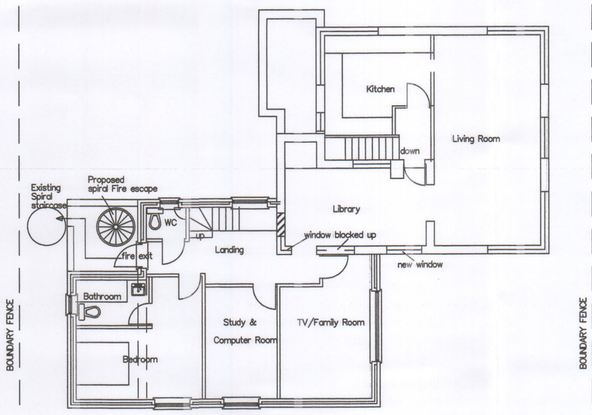

PROPOSED FIRST FLOOR

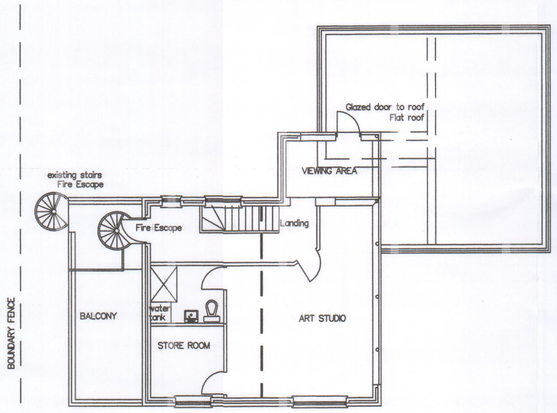

PROPOSED SECOND FLOOR

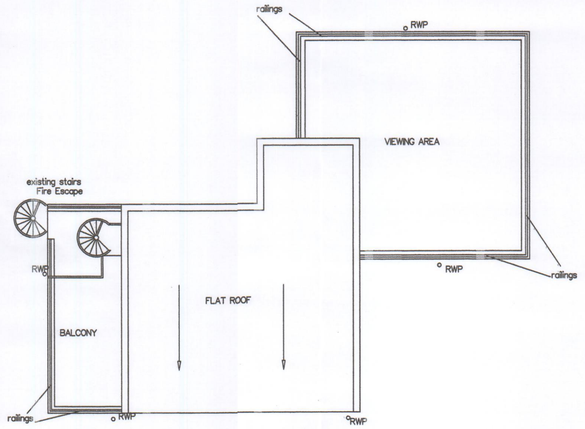

PROPOSED ROOF PLAN

CONSTRUCTION

BRICKWORK PAINTED TO MATCH
TIMBER CLADDING AS DETAILED
FOUL WATER INTO EXISTING SYSTEM
SURFACE WATER INTO STREAM

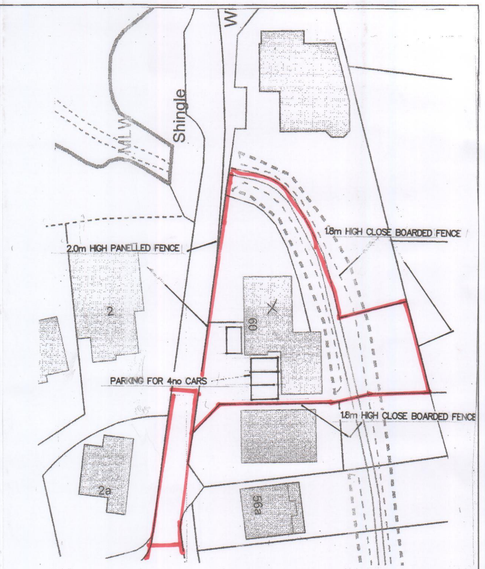

BLOCK PLAN 1:500

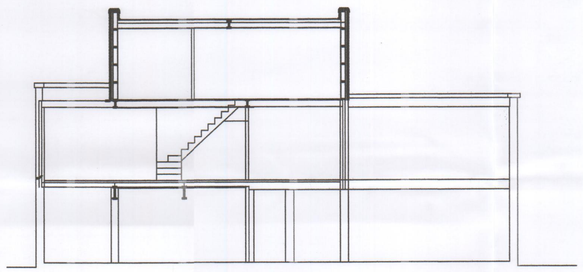

PROPOSED SECTION

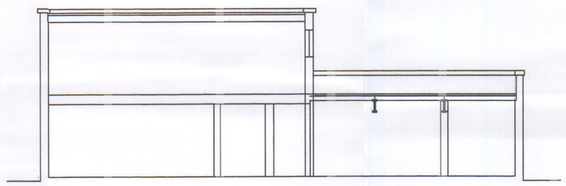

EXISTING SECTION

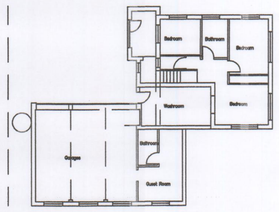

EXISTING GROUND FLOOR

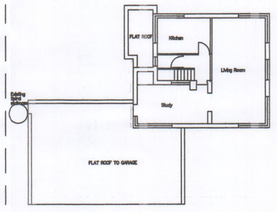

EXISTING FIRST FLOOR

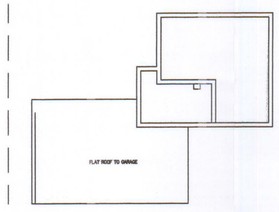

EXISTING ROOF LAYOUT



Produced 01.08.2011 from the Ordnance Survey National Geographic Database and incorporating surveyed revision available at this date. © Crown Copyright 2011.

Reproduction in whole or part is prohibited without the prior permission of Ordnance Survey.

Ordnance Survey, the OS Symbol and OS Sitemap are registered trademarks of Ordnance Survey, the national mapping agency of Great Britain.

The representation of a road, track or path is no evidence of a right of way.

The representation of features as lines is no evidence of a property boundary.

Part or all of this OS Sitemap is enlarged from mapping produced at one or more of the following scales: 1:1250, 1:2500, 1:10000.

Metres 0 20 40
Scale 1:1250

Supplied by: **National Map Centre**
Serial number: 03992300
Centre coordinates: 474922.1 98611.75

Further information can be found on the OS Sitemap Information leaflet or the Ordnance Survey web site: www.ordnancesurvey.co.uk

LOCATION PLAN

60 BRACKLESHAM ROAD

HAYLING ISLAND

HAMPSHIRE

PO11 9SJ

1:50 0 1m 2m 3m 4m 5m
1:1 0 100mm

HAVANT BOROUGH COUNCIL
21 SEP 2011
RECEIVED

SURVEYED BY.

VERNON L JENNINGS & Co.
LAND & BUILDING SURVEYORS
COOMBDALE,
BARNS GREEN,
WEST SUSSEX.
RH13 0QA
TEL/FAX 01403738754
Email vernonljenningsandco@f2s.com,

JOB.

CRABBERS NIP
SANDY POINT
HAYLING ISLAND

DRWG.

PROPOSED EXTENSION
PROPOSED & EXISTING FLOOR PLANS

Scale. 1:100	Date. June 11
Drawn. V.L.J.	Dwg No. SP/1/C

Revisions.		Date.
A	ROOF PLAN ADDED	JULY 11
B	amendment to window	Aug 11
C	minor amendments	Aug 11