B.O.H. PERMIT

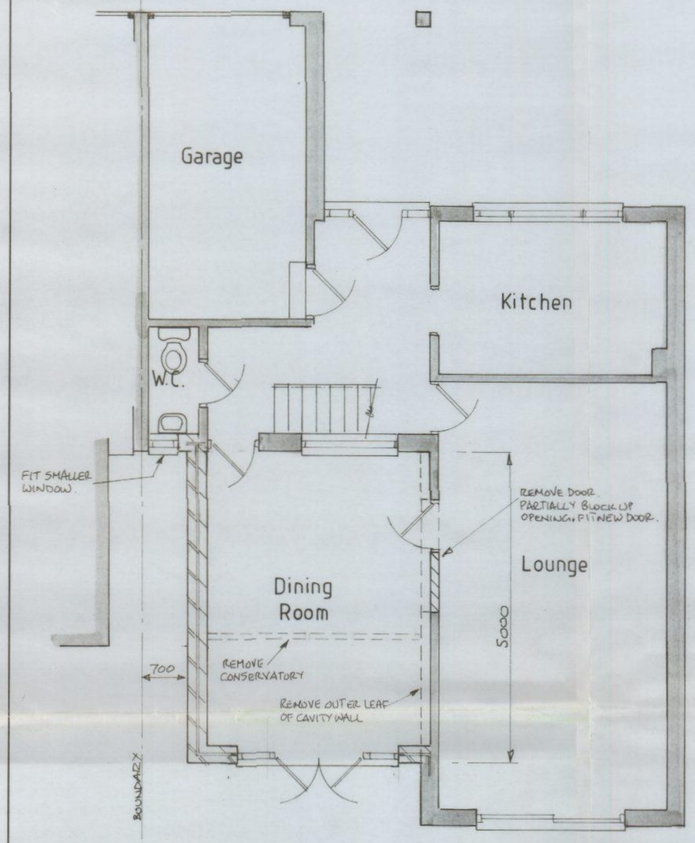

Ground Floor Plan

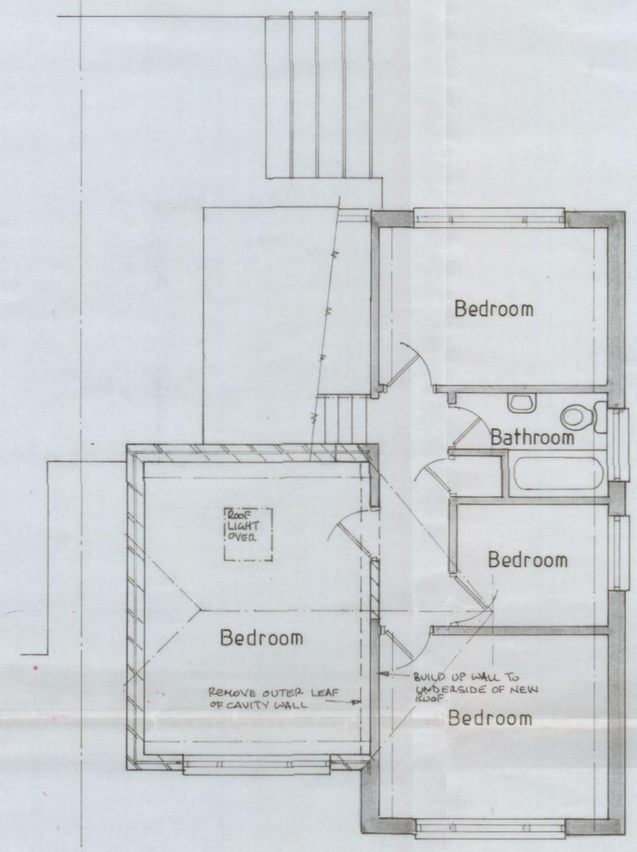

First Floor Plan

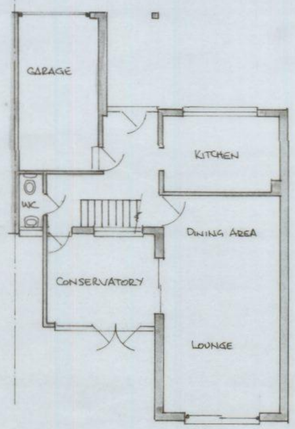

Existing Ground Floor Plan

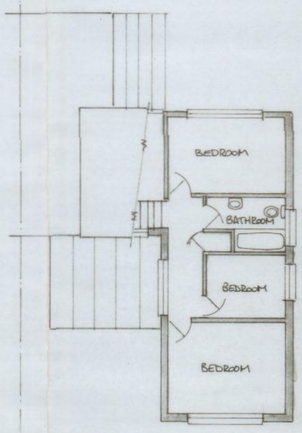

Existing First Floor Plan

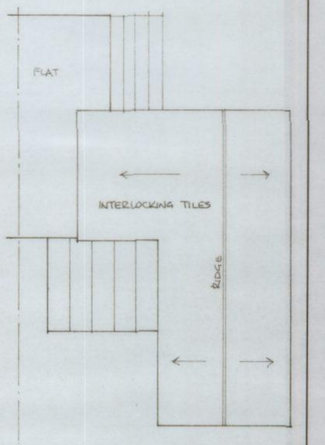

Existing Roof Plan

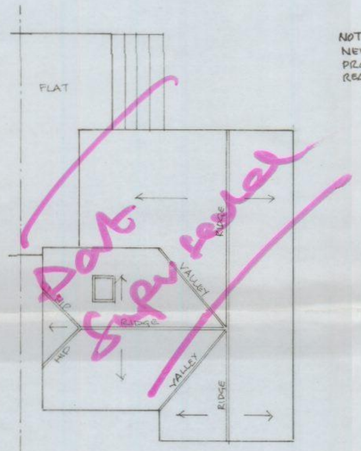

Proposed Roof Plan

NOTE :
NEW FLOOR LEVELS SAME AS EXISTING
PROPERTY NOT WITHIN FLOOD RISK AREA.
REAR BOUNDARIES - TIMBER FENCE 1.8m HIGH

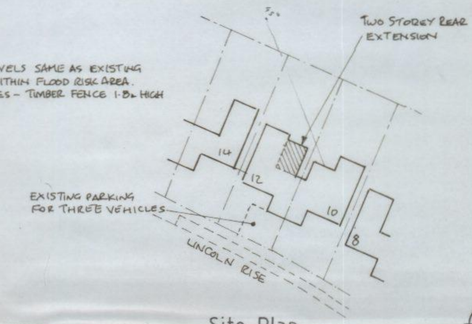

Site Plan
Scale 1-500

N

HAVANT BOROUGH COUNCIL
11 JUN 2010
RECEIVED

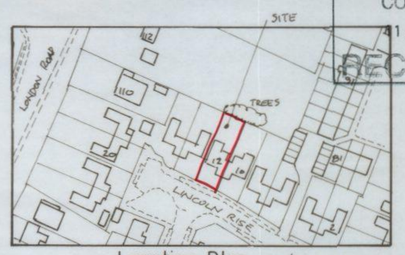

Location Plan Scale 1-1250
ORDNANCE SURVEY LICENCE NUMBER. 100045436

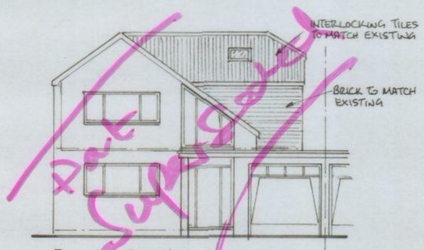

Front - South



Side - East

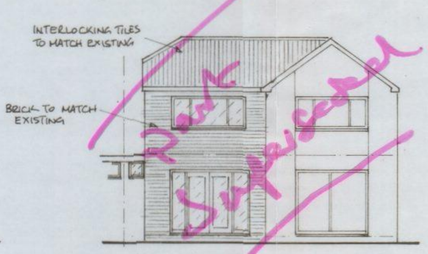

Rear - North

PROPOSED ELEVATIONS



Front - South

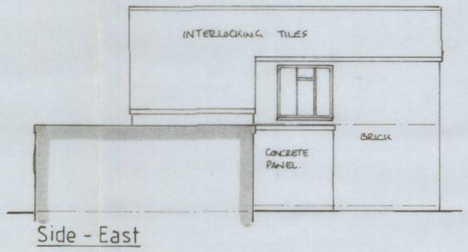

Side - East

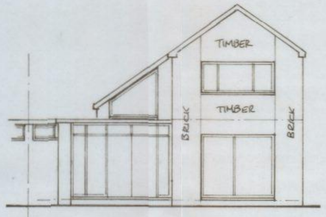

Rear - North

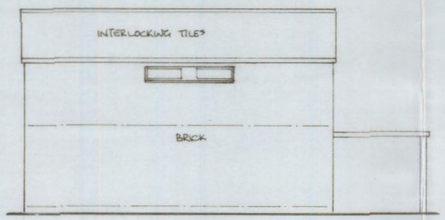

Side - West (NO CHANGES)

EXISTING ELEVATIONS

Two Storey Rear Extension

Mike Gillings - Building Plans
'Oakdene', 248 Milton Road, Cowplain,
Waterlooville, Hampshire. PO8 8TX
Tel: 023-9264 8053 Fax: 023-9278 2670

12 LINCOLN RISE,
COWPLAIN, WATERLOOVILLE,
HAMPSHIRE. PO8 9AS.

Scales	1-50, 1-100
Date	June 2010
Project Nº	10 / 1973 D
Drawing Nº	1973.01

Nº	Amendment

Service Point Southampton 83