PERMIT

NOTES:

Dimensions to be checked on site before commencing work. Any discrepancies shall be reported to the architect immediately.

Do not scale from these drawings except for planning purposes. Use figured dimensions only.

Where applicable this drawing is to be read in conjunction with other consultants' drawings.

All drawings to be read in conjunction with specification and all other drawings including structural engineer and mechanical and electrical drawings / specification

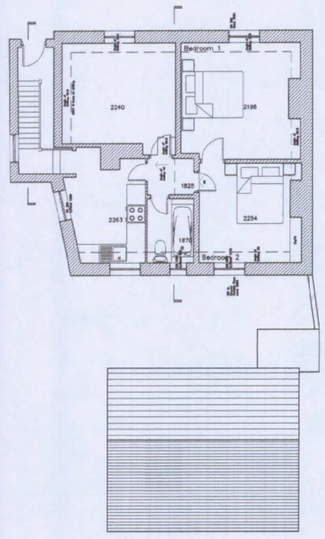

Existing First Floor Plan @ 1:100

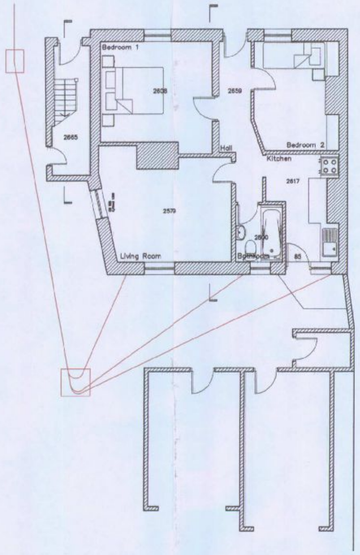

Existing Ground Floor Plan @ 1:100

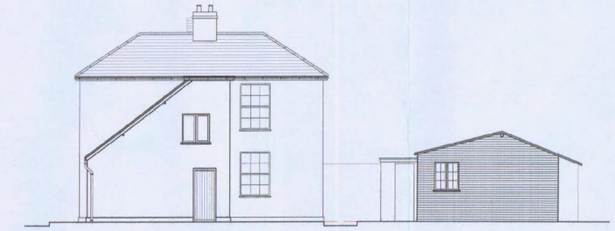

Existing West Elevation @ 1:100

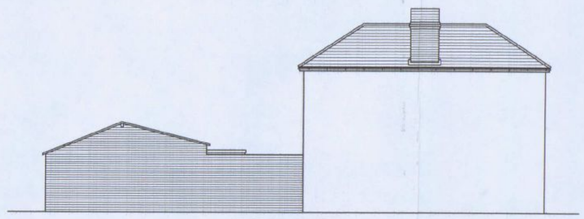

Existing East Elevation @ 1:100

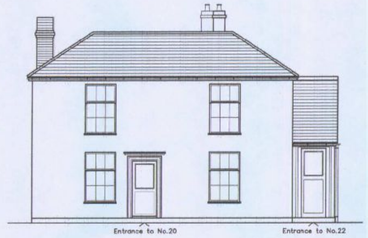

Existing North Elevation @ 1:100

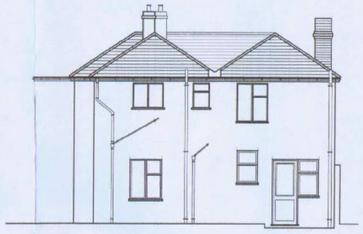

Existing South Elevation @ 1:100

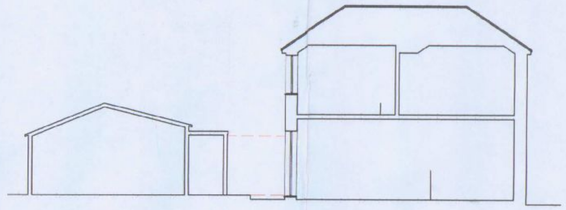

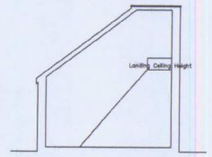



Proposed Block Plan @ 1:1250

Ordnance Survey (c) Crown Copyright 2010. All rights reserved. Licence number 100020449



Proposed Block Plan @ 1:500

Ordnance Survey (c) Crown Copyright 2010. All rights reserved. Licence number 100020449

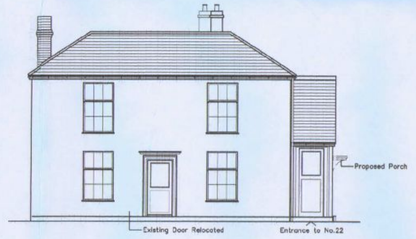

Proposed North Elevation @ 1:100

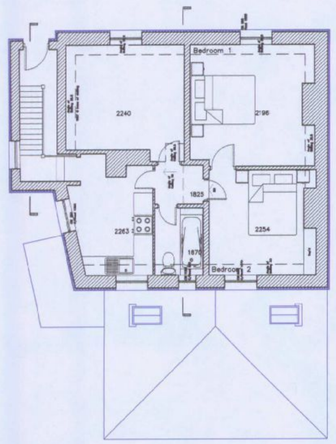

Proposed First Floor Plan @ 1:100

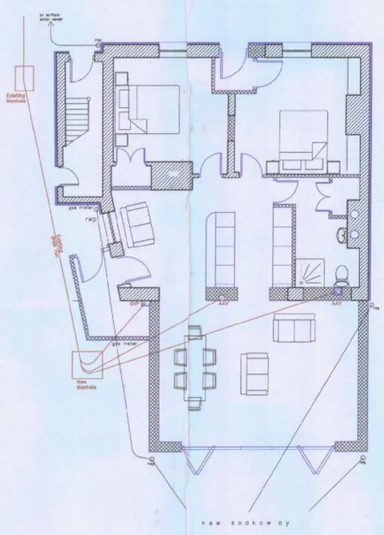

Proposed Ground Floor Plan @ 1:100



Proposed West Elevation @ 1:100

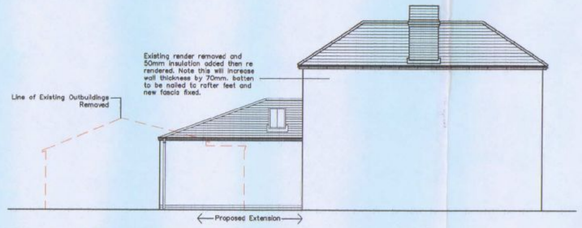

Proposed East Elevation @ 1:100

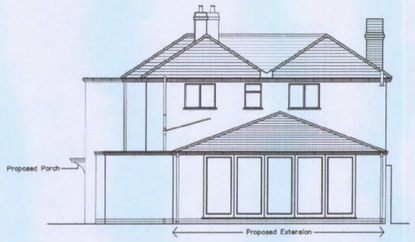

Proposed North Elevation @ 1:100

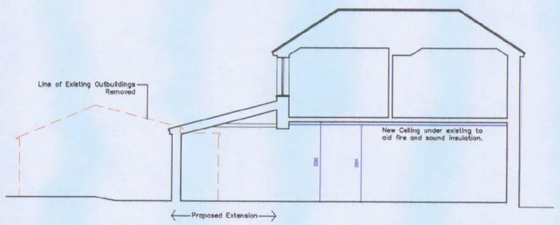

Proposed South Elevation @ 1:100

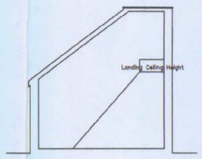

HAVANT BOROUGH COUNCIL
04 JUN 2010
RECEIVED

REV	DATE	AMENDMENT	DRAWN
A	1.5.10.	Issued for Planning	THGD

helyerdesign
sustainability through design
mail@helyerdesign.co.uk www.helyerdesign.co.uk.
1 The Old Flour Mill, Emsworth, PO10 7BT
01243 370 715

CLIENT
Mr Bob Newson

PROJECT
20 & 22 West Street, Emsworth

DRAWING	SCALE
Existing and Proposed	Varies

DATE April 2010	DRAWN THGD
DRAWING NUMBER 10065/01	REVISION A