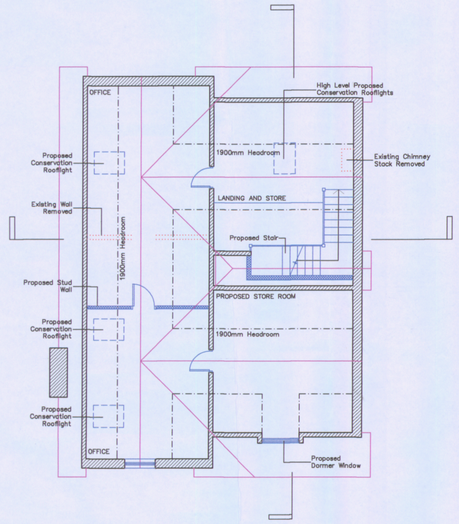

Proposed Second Floor Plan @ 1:100



Proposed East Elevation @ 1:100

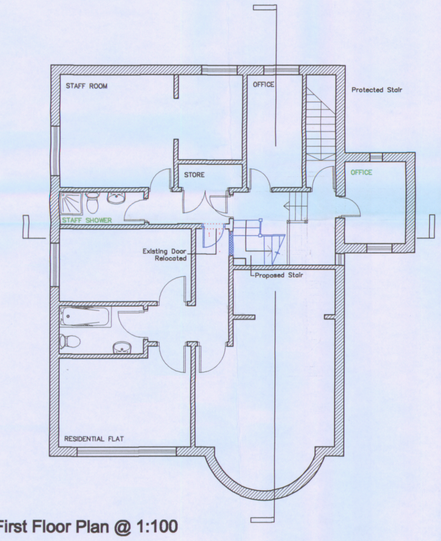

Proposed First Floor Plan @ 1:100

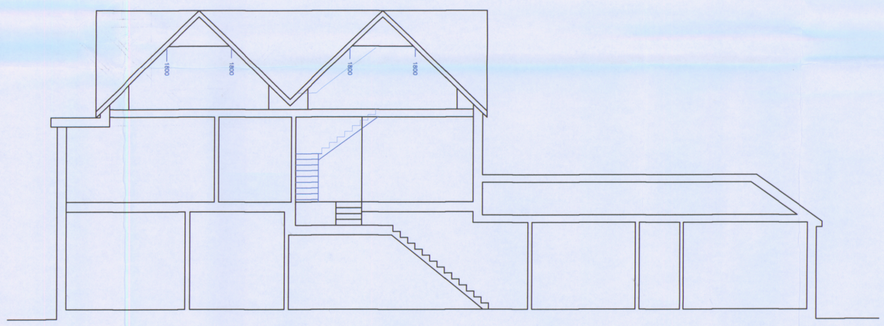

Proposed Section @ 1:100



Proposed North Elevation @ 1:100

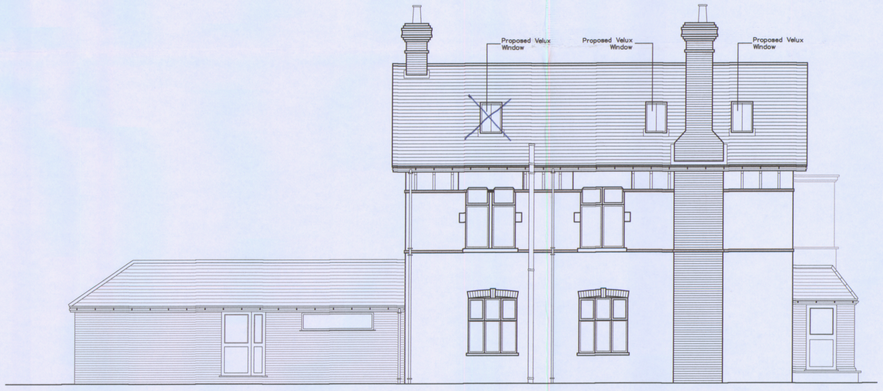

Proposed West Elevation @ 1:100



Proposed South Elevation @ 1:100

10/52861/005

NOTES:

Dimensions to be checked on site before commencing work. Any discrepancies shall be reported to the architect immediately.

Do not scale from these drawings except for planning purposes. Use figured dimensions only.

Where applicable this drawing is to be read in conjunction with other consultants' drawings.

All drawings to be read in conjunction with specification and all other drawings including structural engineer and mechanical and electrical drawings / specification.

AMENDED

B.O.H. PERMIT



Existing Site Plan @ 1:1250

Ordnance Survey © Crown Copyright 2010. All rights reserved.
Licence number 100020449



Existing Site Plan @ 1:500

REV	DATE	AMENDMENT	DRAWN
A	26:4:10	Dormers Removed	THGD

helyerdesign
sustainability through design
mail@helyerdesign.co.uk www.helyerdesign.co.uk.
1 The Old Flour Mill, Emsworth, PO10 7BT
01243 370 715

CLIENT
Mr B Trimmer

HAVANT BOROUGH COUNCIL DEVELOPMENT CONTROL 29 APR 2010 RECEIVED

PROJECT
Downland Vets
71 Havant Road

DRAWING	SCALE
Proposed	Varies

DATE Feb 10	DRAWN MH
DRAWING NUMBER 10014/02	REVISION