B.O.H. PERMIT

PERMIT



REAR (WEST) ELEVATION (1:50)



SIDE (NORTH) ELEVATION (1:50)



FRONT (EAST) ELEVATION (1:50)

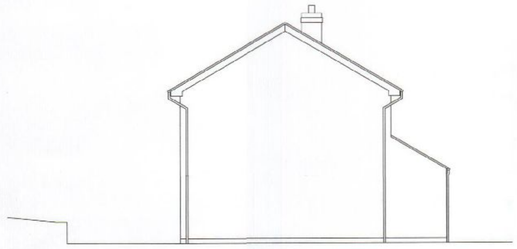

SIDE (SOUTH) ELEVATION (1:50)



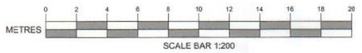

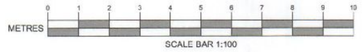



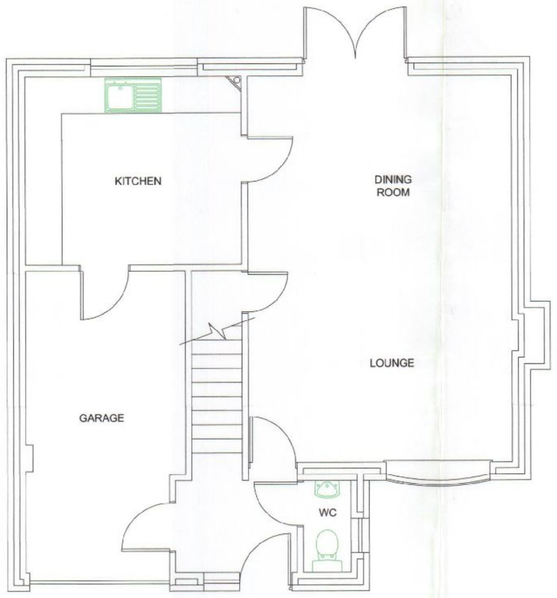

GROUND FLOOR PLAN (1:50)

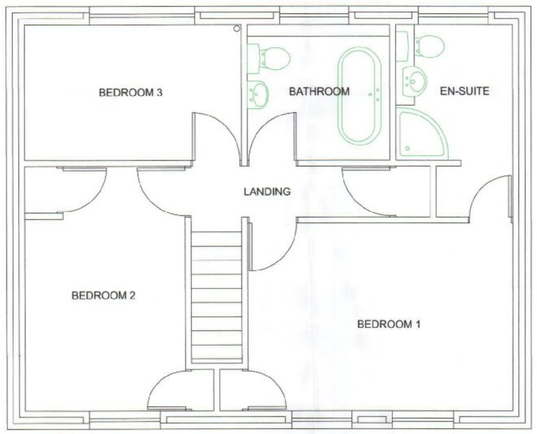

FIRST FLOOR PLAN (1:50)

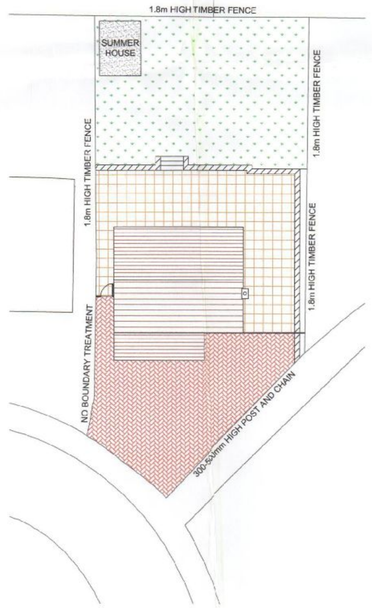

SITE PLAN (1:200)

NOTES:

This drawing has been prepared for the purpose of Planning and / or Building Regulations approval, and should not be used for any other purpose.

All dimensions to be checked on site and any discrepancy notified to Martin Ralph. Written dimensions are to be used in preference to scaled dimensions.

This drawing is the property of Martin Ralph and must not be reproduced, in part or whole, or deviated from, without their permission.

It is essential that prior to commencement and during construction works, the contractor reviews the drawings and specification and discusses with the practice any inconsistencies, anomalies, non-industry standard features or other concerns.



Ordnance Survey, (c) Crown Copyright 2010. All rights reserved. Licence number 100020449

LOCATION PLAN (1:1250)

HAVANT BOROUGH COUNCIL
DEVELOPMENT CONTROL
31 MAR 2011
RECEIVED

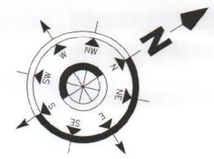

APP/11/0350

	AMENDMENTS	DATE
E.	OUTBUILDING RELOCATED	31/03/11
D.	OUTBUILDING ADDED	15/11/10
C.	BOUNDARY TREATMENTS AMENDED	15/11/10
B.	BOUNDARY TREATMENTS ADDED	01/09/10

CLIENT
MR. D. BREWER
5 HAMPTON CLOSE
WATERLOOVILLE
HAMPSHIRE
PO7 8JJ

PROJECT
SINGLE STOREY SIDE EXTENSION
5 HAMPTON CLOSE
WATERLOOVILLE
HAMPSHIRE
PO7 8JJ

DRAWING TITLE
EXISTING PLANS & ELEVATIONS

DATE
28/03/10

SCALE
1:50, 1:100, 1:200, 1:1250 @ A1

DRAWING No.
10/053/JR/01

REVISION
E1

MARTIN RALPH
Chartered Surveyors
11 Dragoon House
Hussar Court
Brambles Business Park
Portsmouth, Hampshire
PO7 7SF
Tel. (023) 9225 7711 www.martinralph.co
Fax. (023) 9225 7712 info@martinralph.co

RICS