Note:

Do not Scale from this Drawing (except for planning approval).
All dimensions are in millimetres and to be checked on site.
All Dimensions relating to subcontractors or suppliers work must be checked and agreed between the main contractor and the sub-contractors and suppliers.

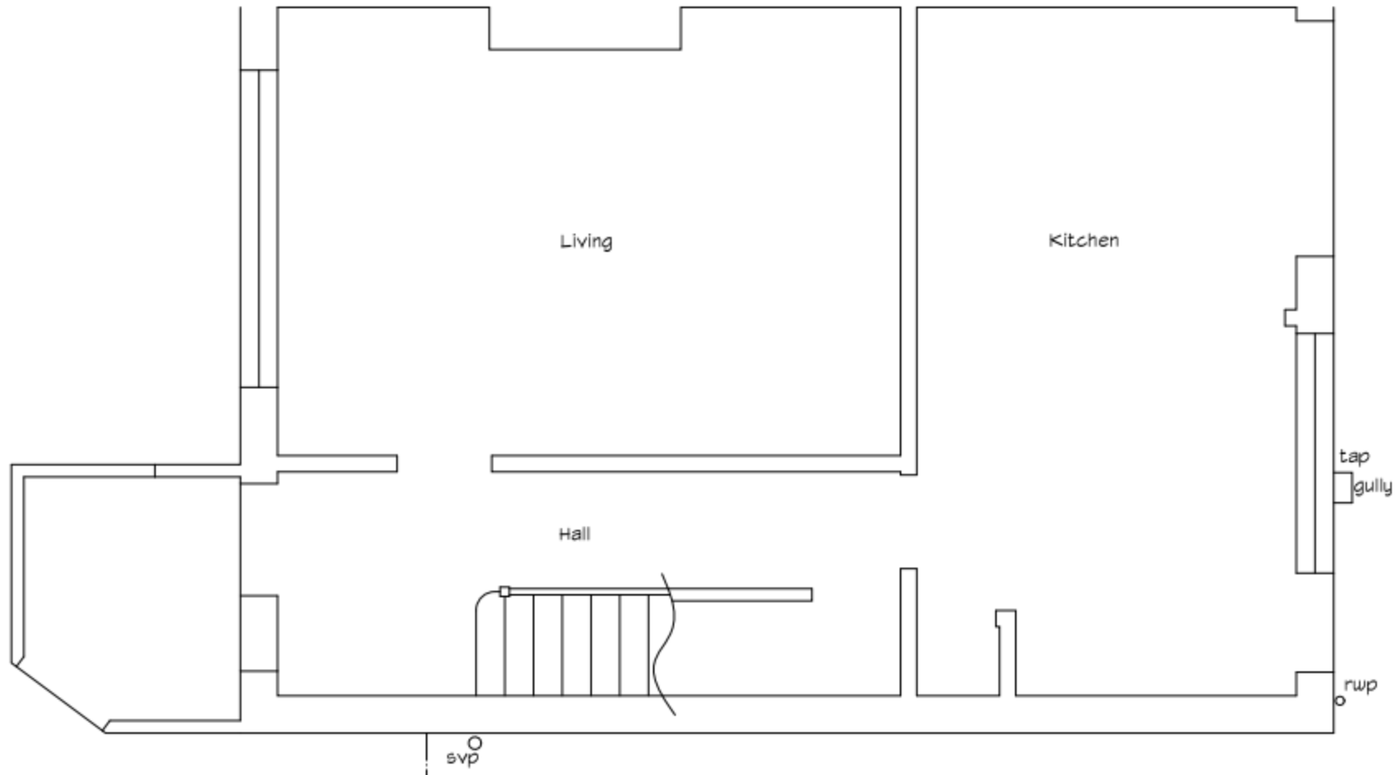


GROUND FLOOR PLAN
SCALE 1:50

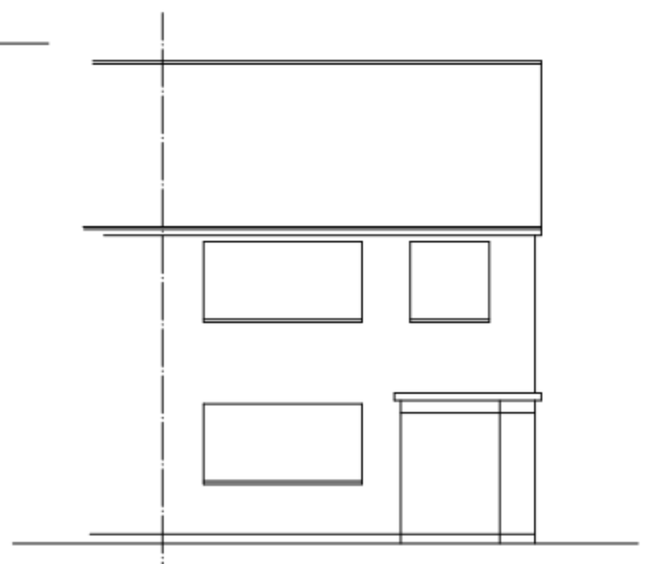

EAST ELEVATION
SCALE 1:100

PERMIT

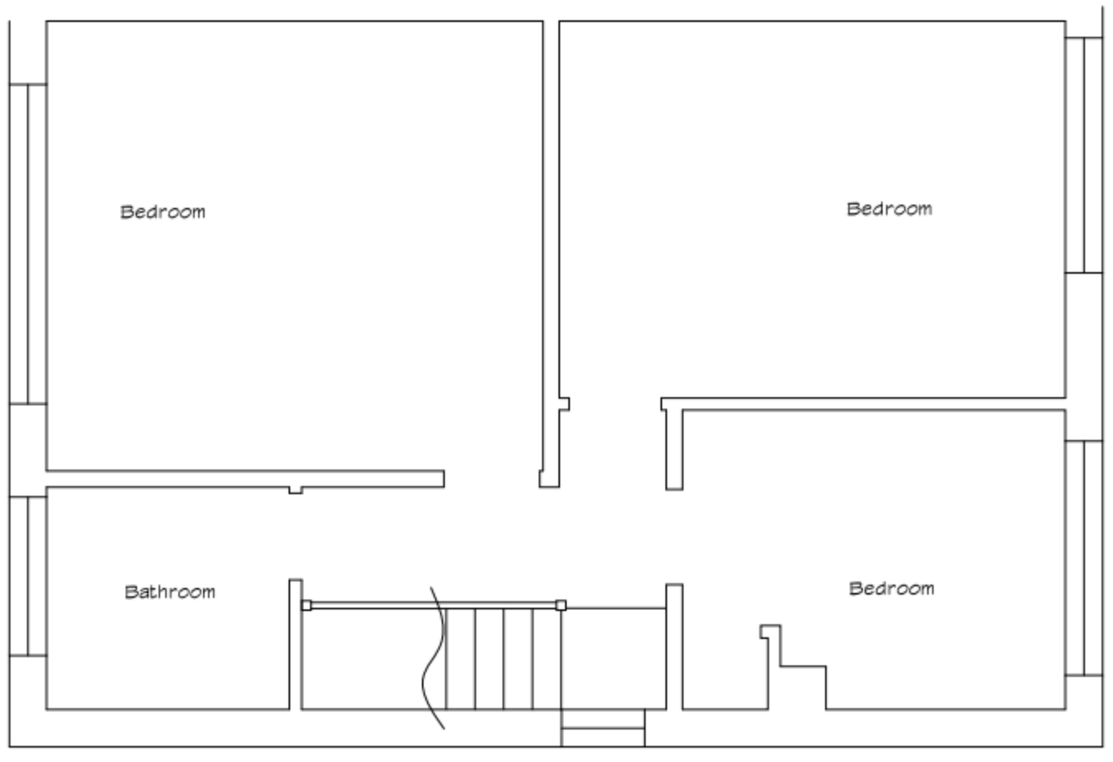


FIRST FLOOR PLAN
SCALE 1:50

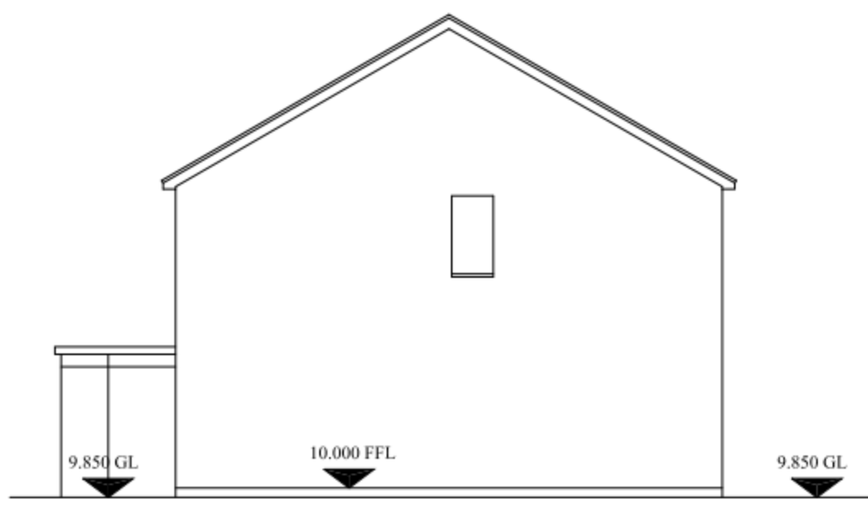


NORTH ELEVATION & SITE LEVELS
SCALE 1:100



WEST ELEVATION
SCALE 1:100




LINEAR SCALE 1:50




LINEAR SCALE 1:100

Rev A - Add. planning info - 05/07/10

**WATKINS WOOD SURVEYORS**
37 North Street
Emsworth
Hampshire PO10 7DA
Tel : (01243) 371956
Fax : 0870 7059642
admin@watkinswoodsurveyors.co.uk

EXISTING SURVEY
9 HIGHLAND ROAD, EMSWORTH,
HANTS, PO10 7JL.
Mr & Mrs Kidson

| | | | |
|---|---|---|---|
| **Drawn by:** | GP | **Checked by:** | MJW |
| **Scale:** | As Shown | **Date:** | May '10 |
| **Job No:** | 4038 | **Drawing:** | EX01 A |

# Existing Survey - 9 Highland Road, Emsworth, Hants, PO10 7JL.