PERMIT

PROPOSED SECTIONS
SCALE 1 : 50

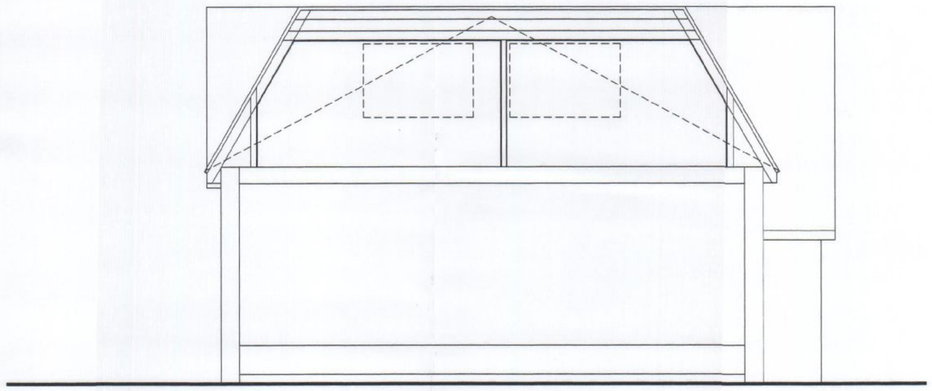

PROPOSED SECTION
SCALE 1:50

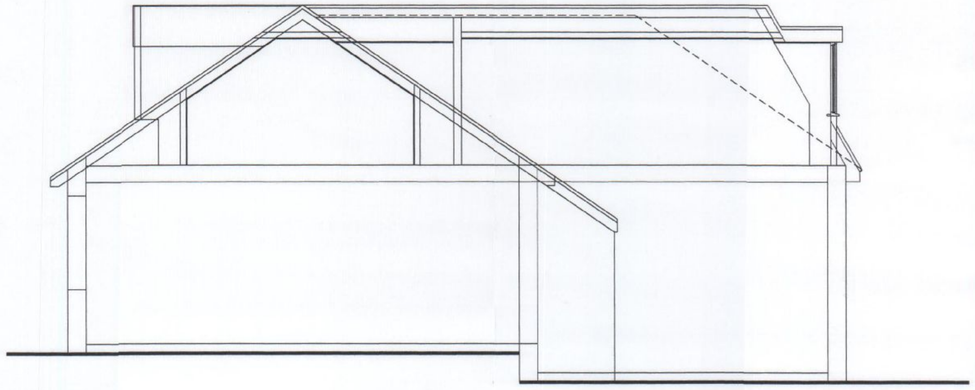

PROPOSED SECTION
SCALE 1:50

EXISTING & PROPOSED SITE SECTION / EAST ELEVATION
SCALE 1 : 100

See drawing 732/01B for level information

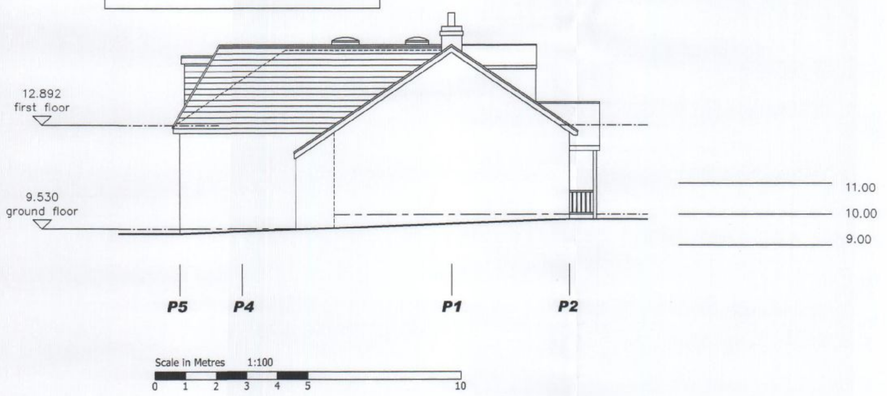

Proposed first floor extension to rear after removal of existing room in roof at:
1A Lawrence Avenue Waterlooville



BLOCK PLAN
SCALE 1 : 500

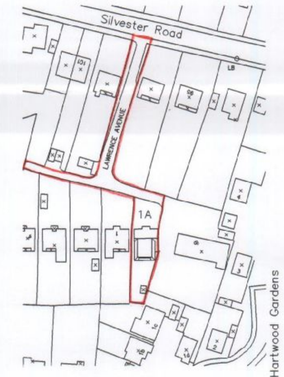

LOCATION PLAN
SCALE 1 : 1250

HAVANT BOROUGH COUNCIL
07 JUL 2011
RECEIVED

N

NOTES:
The design and construction of this project shall be in accordance with the current Building Regulations & NHBC Standards. These notes & drawings have been prepared solely for the purpose of Planning & Building Regulation approval.

Do not scale from this drawing unless for Planning purposes. All dimensions to be checked on-site and any alterations to be approved by the Architect and/or client prior to any work commencing.

Ordnance Survey Licence No: 100047591

This drawing to be copyright and to be read in conjunction with all other drawings

AMENDMENTS:

Rev A: Site section, location & block plans added – 08/06/11
Rev B: Block & location plans amended to show Silvester Road – 05/07/11

KEY:

Scale in Metres 1:50
0 1 2 3 4 5

Scale in Metres 1:500
0 5 10 15 20 30 40 50

Scale in Metres 1:1250
0 10 20 30 40 50 100

CLIENT NAME & ADDRESS

Miss Z Stephens & Mr M Trueman
1A Lawrence Ave
Waterlooville
PO8 8TT

PROJECT ADDRESS

1A Lawrence Ave
Waterlooville
PO8 8TT

DRAWING DETAILS

PLANNING DRAWING

Proposed Sections, Site Section / Elevation, Location & Block Plans

PROJECT No	DWG No	REV No
732	3	B
SCALE 1:50, 1:1250, 1:500 @ A1	DRAWN BWH	CHK'D

B. H.
ARCHITECTURE Ltd
Heath Cottage
Newlands Lane
Purbrook
Waterlooville
Hants
PO7 5SQ
Tel: 023 9223 2322
Mob: 07747 771808
E-mail:bernard@bernardharding.com