RECEIVED
04 OCT 2013
HAVANT BOROUGH COUNCIL

PERMIT

EXISTING ELEVATIONS SCALE 1:100

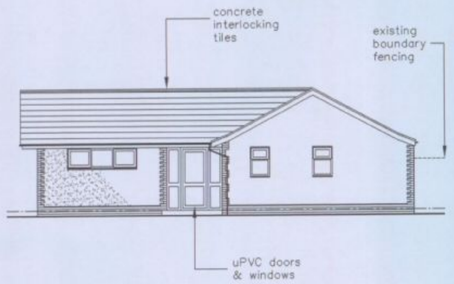

SOUTH WEST ELEVATION

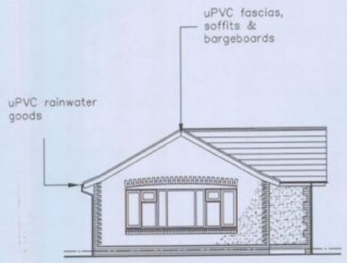

NORTH WEST ELEVATION

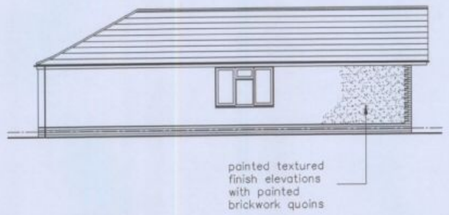

NORTH EAST ELEVATION

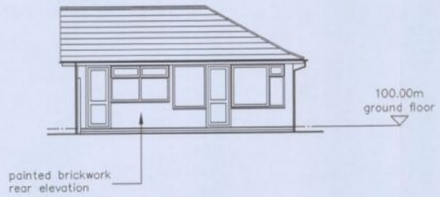

SOUTH EAST ELEVATION



SITE LOCATION SCALE 1:1250

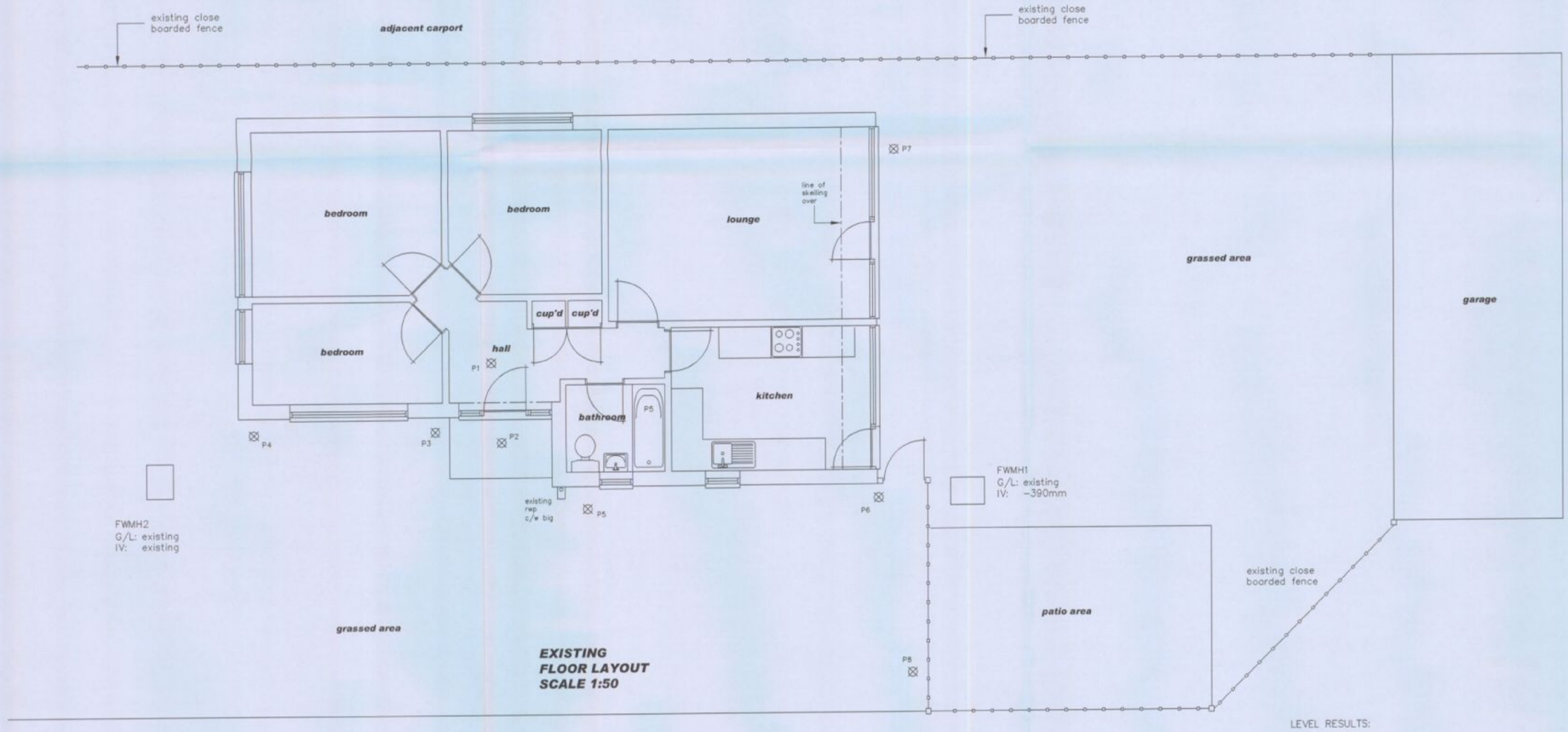

EXISTING FLOOR LAYOUT SCALE 1:50

LEVEL RESULTS:

Lett/No	Reduced Lvl	Comments:
P1 (TBM)	100.000m	Hall FFL
P2	100.00m	Doorstep lvl
P3	99.920m	G/L adjacent front door
P4	99.900m	G/L adjacent front L/H corner of building
P5	99.875m	G/L adjacent front corner of building
P6	99.850m	G/L adjacent front corner of building
P7	99.875m	G/L adjacent rear corner of building
P8	99.775m	G/L adjacent corner of fence

AMENDMENTS:

NOTES:

The design and construction of this project shall be in accordance with the current Building Regulations & NHBC Standards. These notes & drawings have been prepared soley for the purpose of Planning & Building Regulation approval.

Do not scale from this drawing unless for Planning purposes. All dimensions to be checked on-site and any alterations to be approved by the Architect and/or client prior to any work commencing.

Ordinance Survey License No: 100047591

This drawing to be copyright and to be read in conjunction with all other drawings

KEY:

Scale in Metres 1:50
0 1 2 3 4 5

Scale in Metres 1:100
0 1 2 3 4 5 10

Scale in Metres 1:1250
0 10 20 30 40 50 100

B. H. ARCHITECTURE Ltd
Heath Cottage
Newlands Lane
Purbrook
Waterlooville
Hants
PO7 5SQ
Tel: 023 9223 2322
Mob: 07747 771808
E-mail:bernard@bernardharding.com

CLIENT NAME & ADDRESS
Mr & Mrs R Tolliday
127 Frogmore Lane
Horndean
Waterlooville
Hants

PROJECT ADDRESS
18 Charlesworth Drive
Waterlooville
Hants

DRAWING DETAILS
PLANNING DRAWING

Existing floor layouts, elevations & site location

HAVANT BOROUGH COUNCIL
04 OCT 2013
RECEIVED

PROJECT No	DWG No	REV No
714	1	
SCALE	DRAWN	CHK'D
1:50/1:100/1:1250 @ A1	MEC	BH