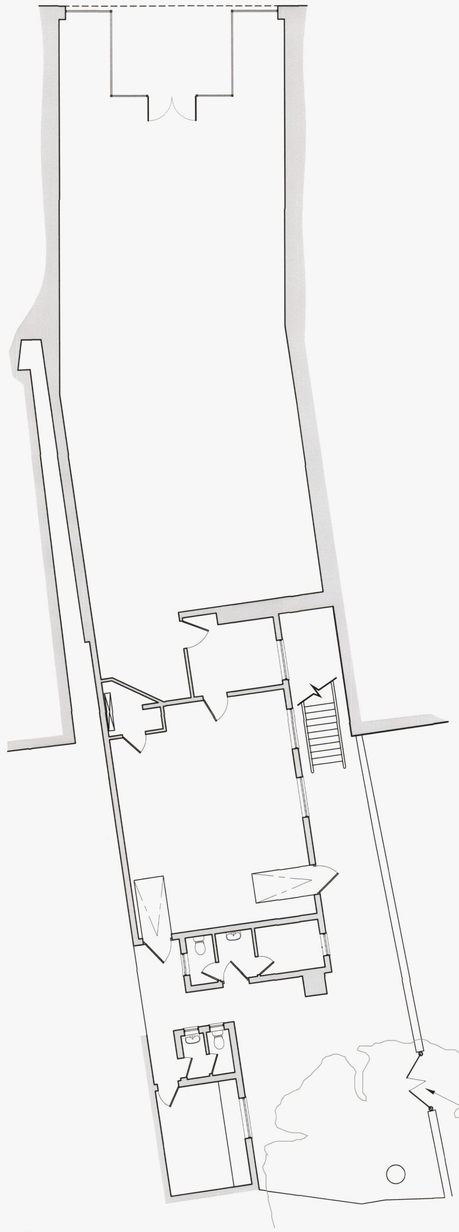

Ground floor 1:100

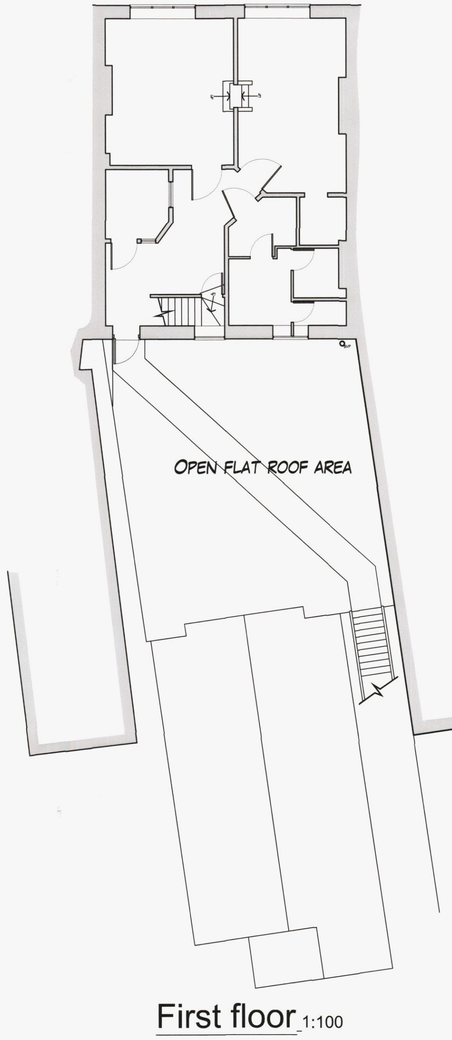

First floor 1:100

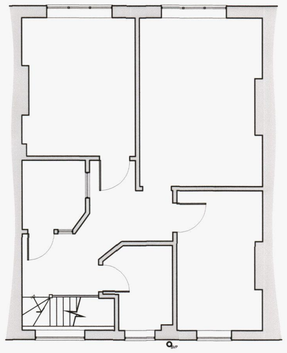

Second floor 1:100

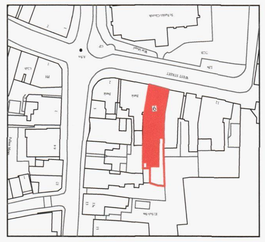

Site plan 1:250



Block plan 1:500

Ordnance Survey, (c) Crown Copyright 2010. All rights reserved. Licence number 100020449

HAVANT BOROUGH COUNCIL
DEVELOPMENT CONTROL
11 AUG 2011
RECEIVED

ACCESS VIA MERIDIAN CENTRE YARD

0 1 2 3 4 5 METRES
SCALE AT 1:50

0 1 2 3 4 5 METRES
SCALE AT 1:100



Front elevation 1:50



Rear elevation / section 1:50

DRAWN BY: DJK

CHECKED BY:

This drawing has been produced for a particular purpose. To ensure that this purpose is fulfilled and a high quality project is achieved, please observe the following:
- All dimensions shown are to be checked on site before work commences.
- Any discrepancies or errors found on this drawing MUST be reported to its author immediately and before any relevant work proceeds.
- All goods, materials and workmanship are to comply with the current Building Regulations and any other requirements as the local/statutory authorities may require. Any discrepancies must be reported.

IF IN DOUBT ABOUT ANY ELEMENT OF THIS DRAWING, CALL SPITFIRE

REVISIONS:
A - JULY 2011 - REAR ELEVATION ADDED

CLIENT:
SOUTH ALLIANCE INVESTMENTS

PROJECT:
PROPOSED CONVERSION
TO TWO FLATS
6 WEST STREET, HAVANT

DRAWING:
PLANS AS EXISTING
AND SITE & BLOCK

DRAWING NO: 1202.06 A

SCALE: AS SHOWN @ A1

DATE: JUNE 2011

© COPYRIGHT SPITFIRE ARCHITECTURAL CONSULTANTS LTD.

22A CORNFIELD ROAD, EASTBOURNE, BN21 4QE - 01323 431 892 - WWW.SPITFIREARCHITECTURE.CO.UK

SPITFIRE ARCHITECTURE