PERMIT



West Elevation

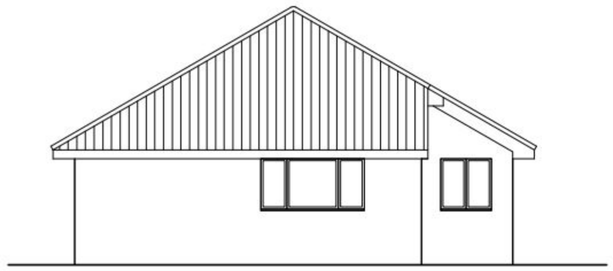

East Elevation

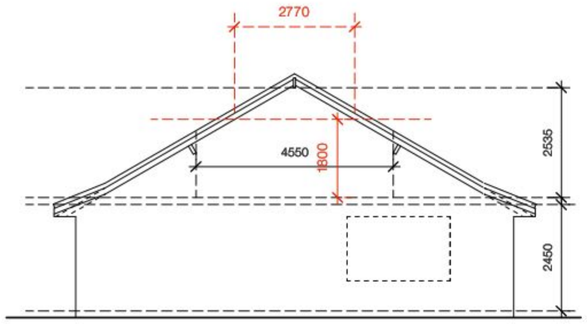

Typical Section

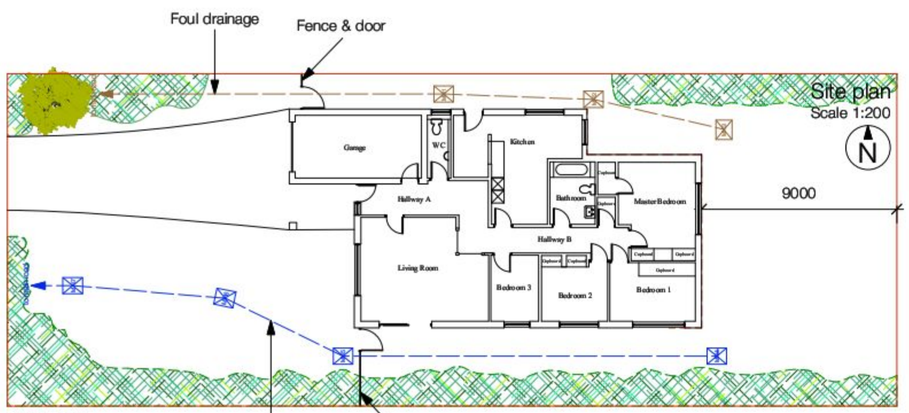

Site Plan
Scale 1:200

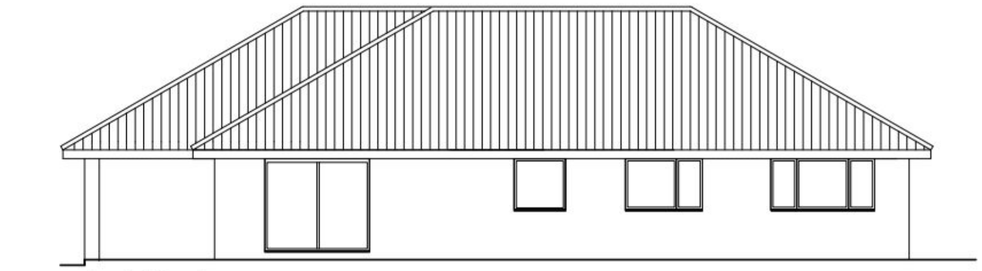

South Elevation

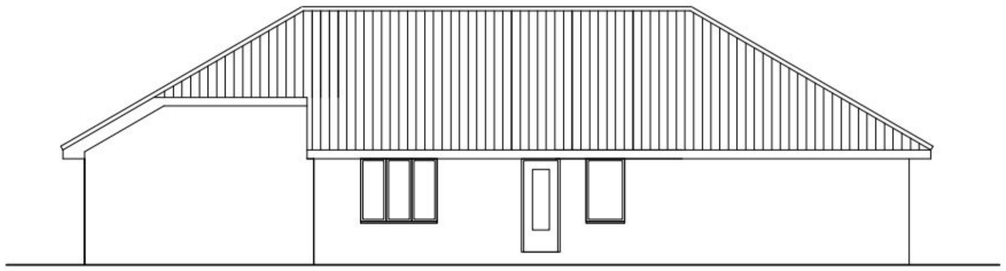

North Elevation

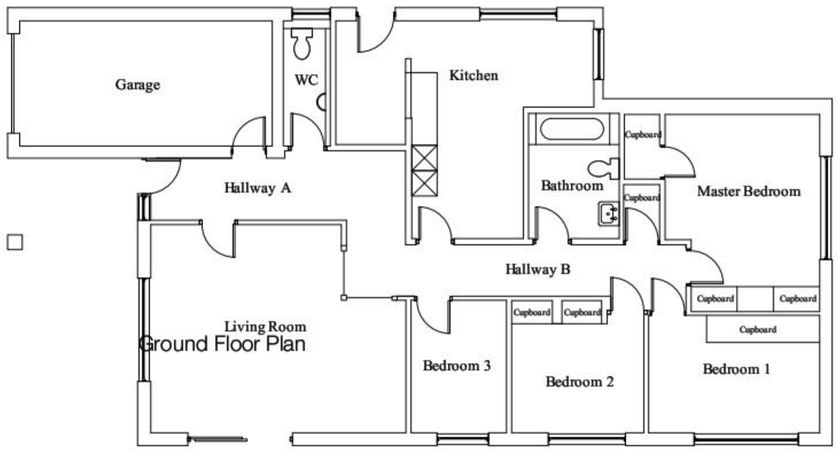

© Vincent Edberg, Chartered Architect

Measured Survey

Do not scale from this drawing. Verify all dimensions on site.
Report all discrepancies to the architect before work commences.

Amendments:

project
Tejeda
Queensway
Hayling Island
Hampshire
PO11 0LY

drawing
Measured Survey
Floor & Site Plan,
Elevations,
Section

scale 1/100
date 15/07/10 Job No. 319

Vincent Edberg
Chartered Architect
28a The Spain, Petersfield
Hants, GU32 3LA
Tel:01730 264499
Email: mail@vincentedberg.co.uk

01

rev.