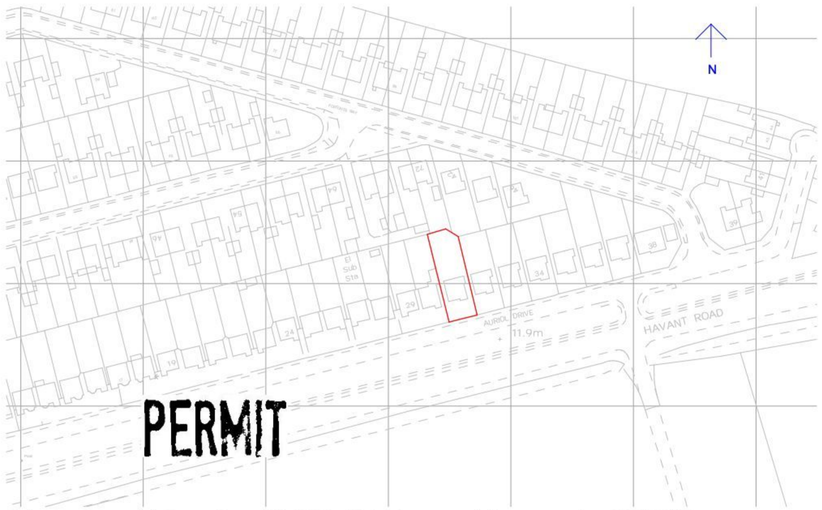

Ordnance Survey (c) Crown Copyright 2010. All rights reserved. Licence number 100020449

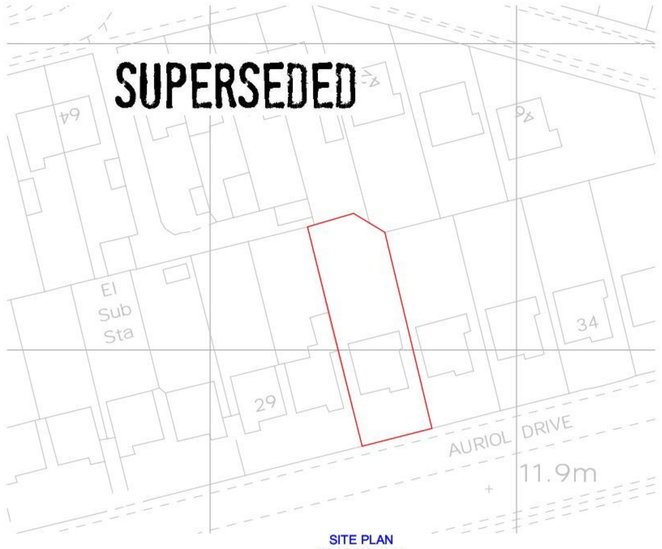

SITE PLAN
SCALE 1:1250



EXISTING REAR ELEVATION
SCALE 1:50

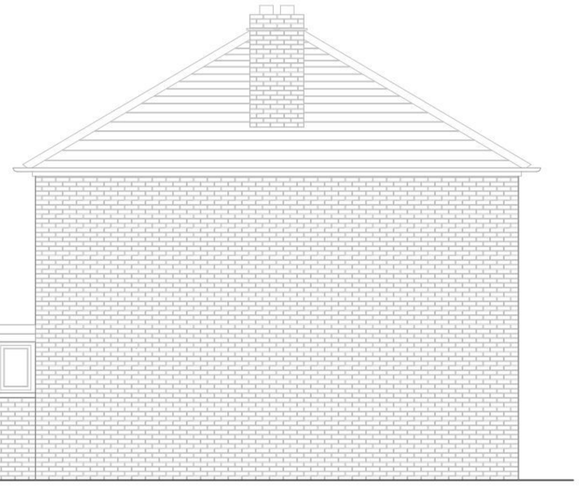

EXISTING SIDE ELEVATION
SCALE 1:50

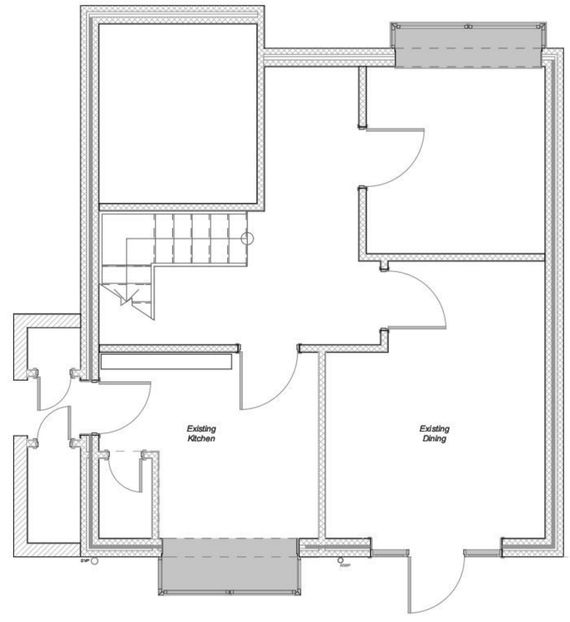

EXISTING GROUND FLOOR PLAN
SCALE 1:50

SUPERSEDED

SUPERSEDED



PROPOSED REAR ELEVATION
SCALE 1:50



PROPOSED SIDE ELEVATION
SCALE 1:50

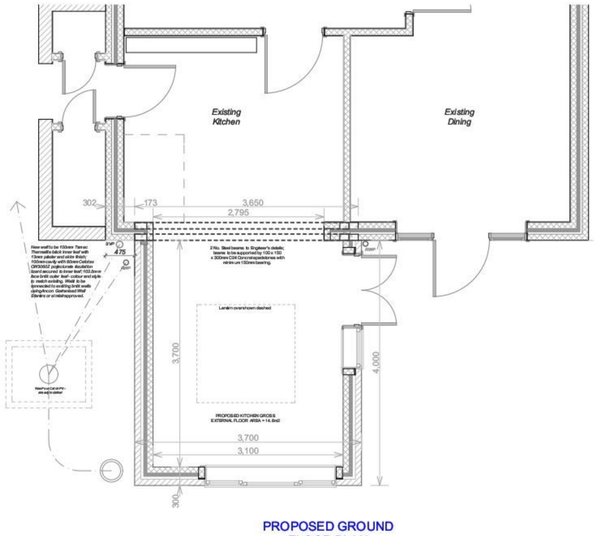

PROPOSED GROUND FLOOR PLAN
SCALE 1:50

Revision	Code	Date
Revision History		
Revision	Code	Date

PO9 3LS PLANNING

Job Title
31 Auriol Drive
Bedhampton
Havant
PO9 3LS

Drawing Title
Kitchen Extension

Drawing Status
PL

Drawn by
IL

Date
August 2010

Scales

Status Revision