PERMIT

Drawing to be read in conjunction with all relevant documents.
© Architectural.Planning All rights reserved.

APP/10/0040

FACING BRICK TO BE RED WITH SILLS & FEATURES IN BUFF YELLOW OR EQUAL & APPROVED.

EXISTING FLOOR PLANS

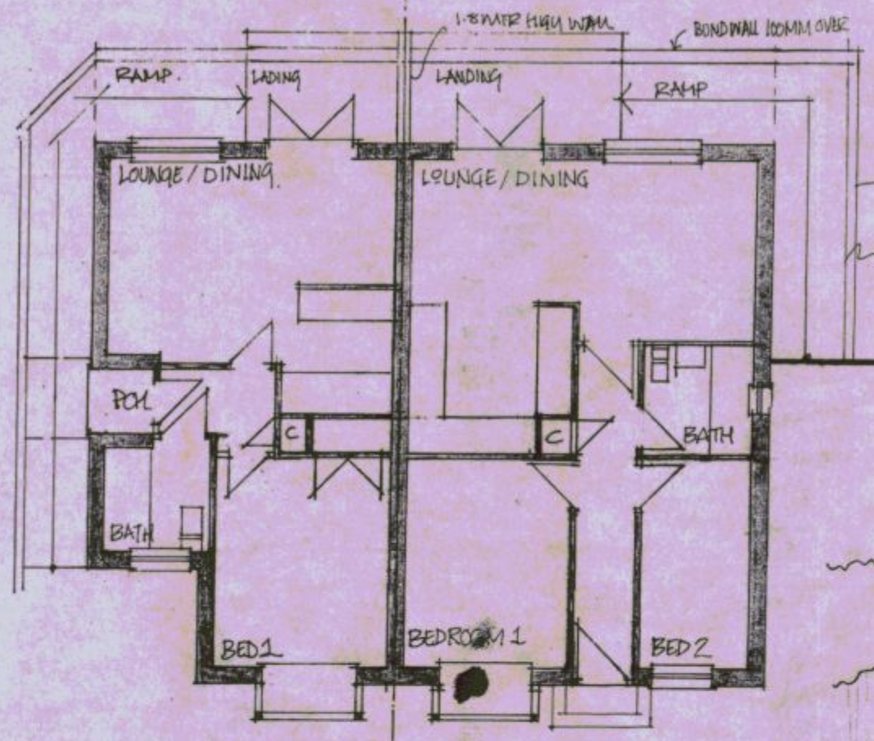

FOR LAYOUT AND CONSTRUCTION DETAILS REFER TO 1-50 PLANS & DETAILS.



NORTH ELEVATION



TYPICAL SECTION

WEST ELEVATION - SIDE

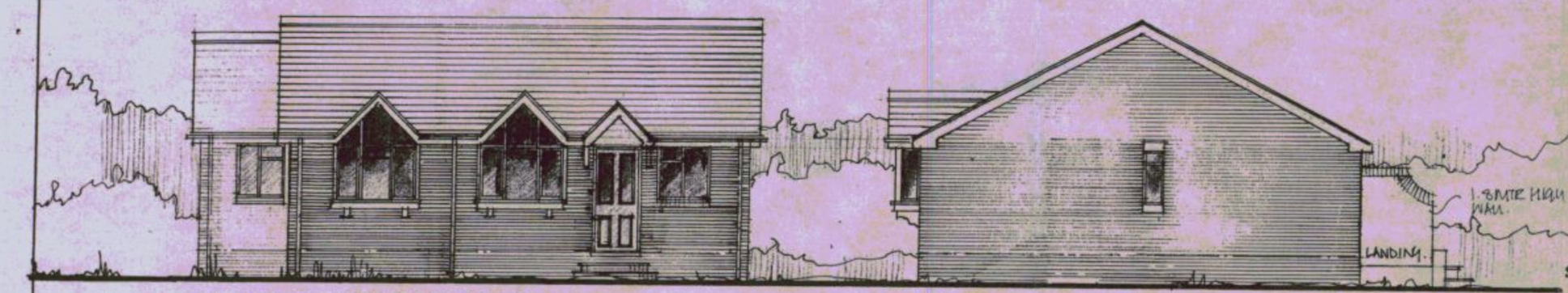

FRONT SOUTH ELEVATION

EAST ELEVATION

0 1 2 3 4 5 MTRS.

SCALE 1:100 @ A3

ARCHITECTURALPLANNING
1A NUTBOURNE ROAD
Sandy Point, Hayling Island, Hampshire, PO11 9RT
Tel 02392 463994 Fax 02392 463994
E-mail: inutbourne@aol.com.uk

DRAWN: LIR DATE: 15/06/06

CHECKED: SCALES: 1:100

Y9184/SK02 REVISION- C

PROPOSED CONSERVATORY TO REAR OF DRIFTWOOD MARINE WALK HAYLING ISLAND HAMPSHIRE PO119PH FOR MR MRS UPTON