RECEIVED
01 OCT 2010
HAVANT BOROUGH COUNCIL

Existing Elevations



South

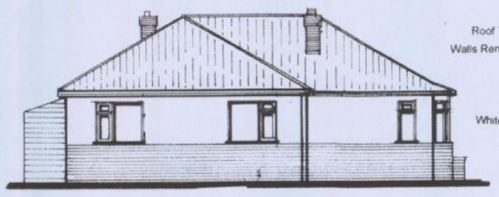

West



East

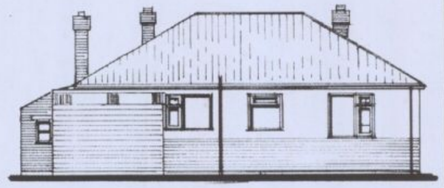

North

Proposed Elevations

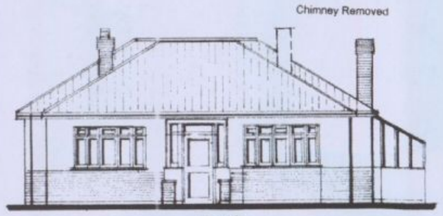

South

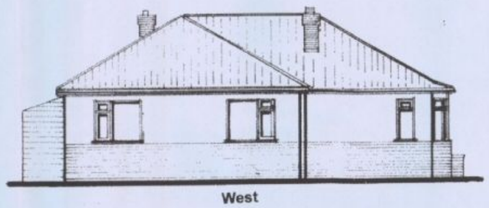

West

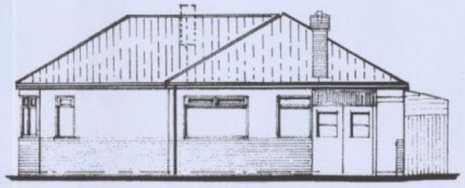

East

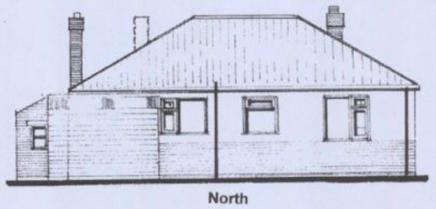

North

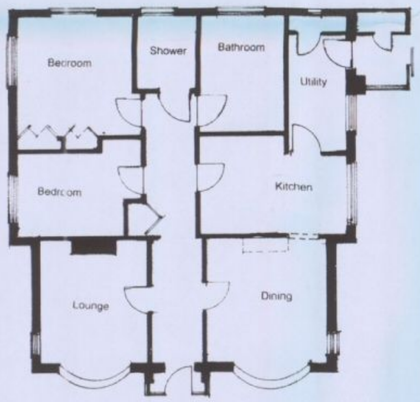

Proposed Ground Floor Plan



Existing Ground Floor Plan

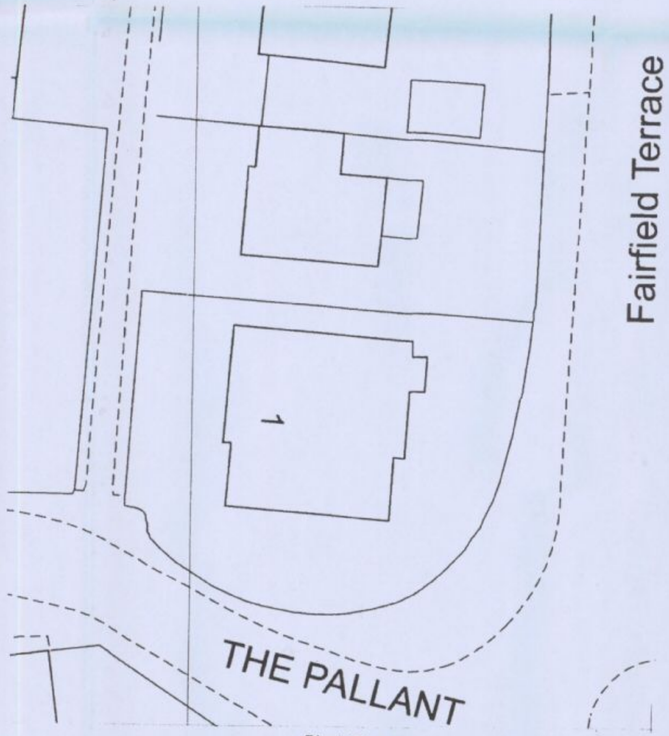

Block Plan



Location Plan

This map is reproduced from Ordnance Survey material With permission of Ordnance Survey On behalf of the controller of Her Majesty's Stationery Office.
Crown Copyright. Alan S Wood License no 100036490

NOTES:
All dimensions must be checked on site and not scaled from this drawing.

scale bar 1/100

	Date	Revisions
A		

© copyright

ALAN S WOOD MRICS
Building Consultant & Chartered Surveyor
RICS
The Beeches
North Road
Huntley
Gloucestershire GL19 3DU
Tel: 01452 830701
Mob: 07955 228965
email: alanswood70@hotmail.com

Client
Advanced Housing

Job Title
1 Manor Close
Havant

Drawing Title
Conservation Area Consent for the Removal of Chimney (Retrospective)

Scale 1/100 1/200 1/1250

Date | Drawn by

Drg No. 26/10 | Rev.

HAVANT BOROUGH COUNCIL
01 OCT 2010
RECEIVED

A PRODUCT OF THE UNO RANGE ARCHITECT CAT. No 7311

594 x 841mm A1