Roof Plan Scale 1:200

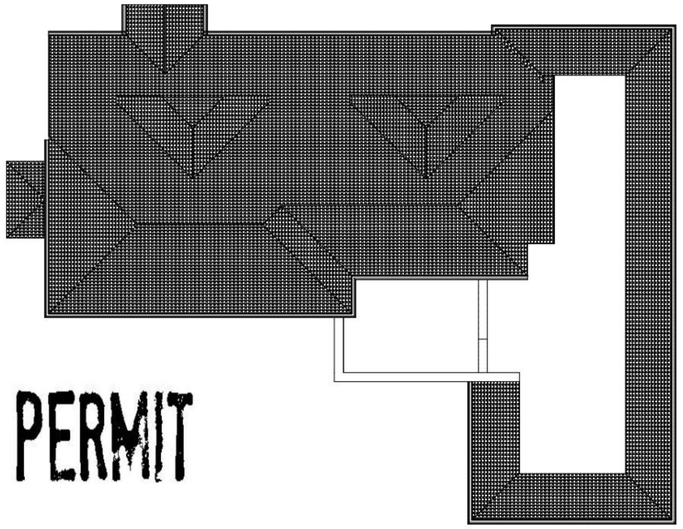

PERMIT

Ground Floor Scale 1:50

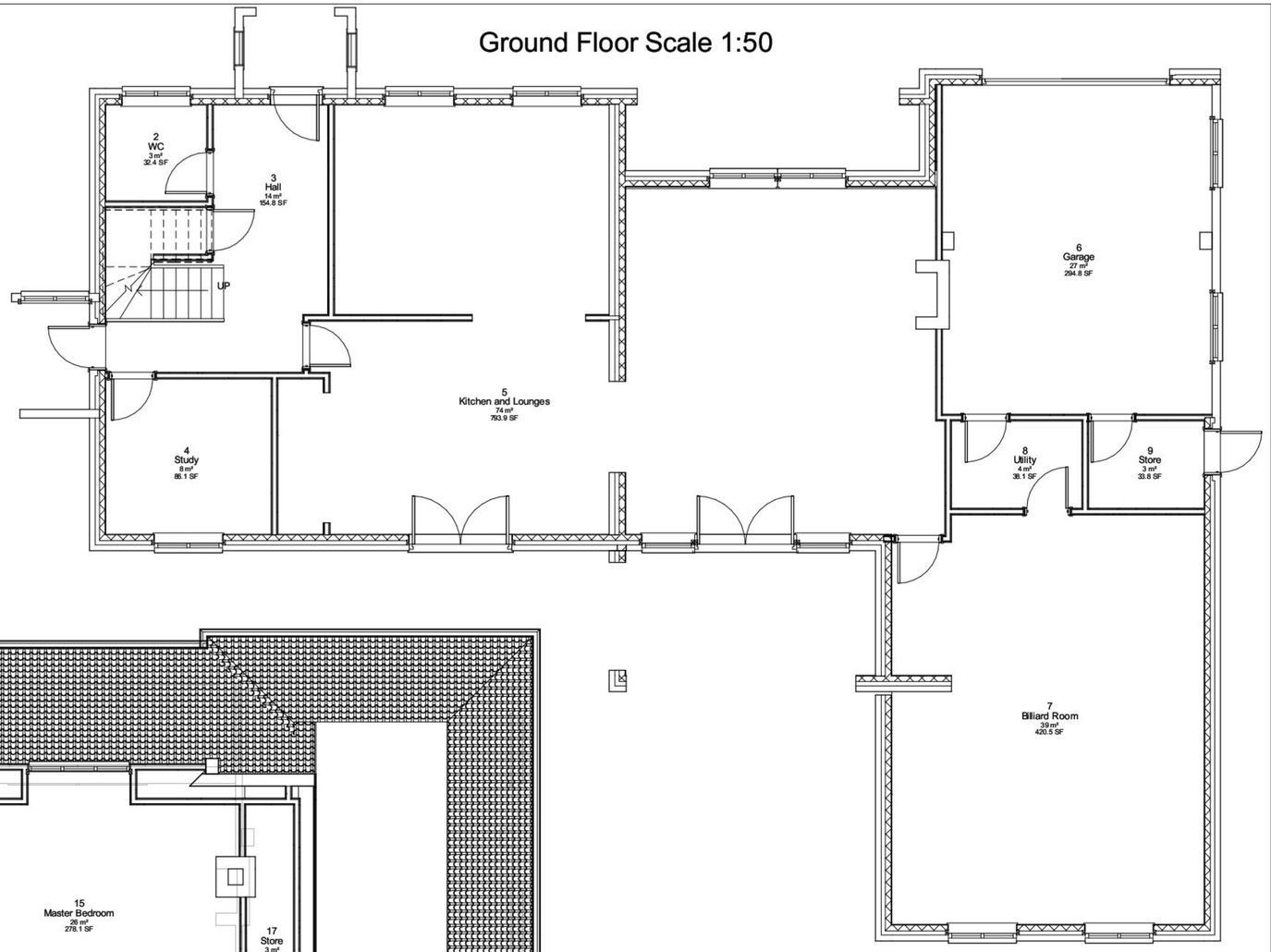

First Floor Scale 1:50

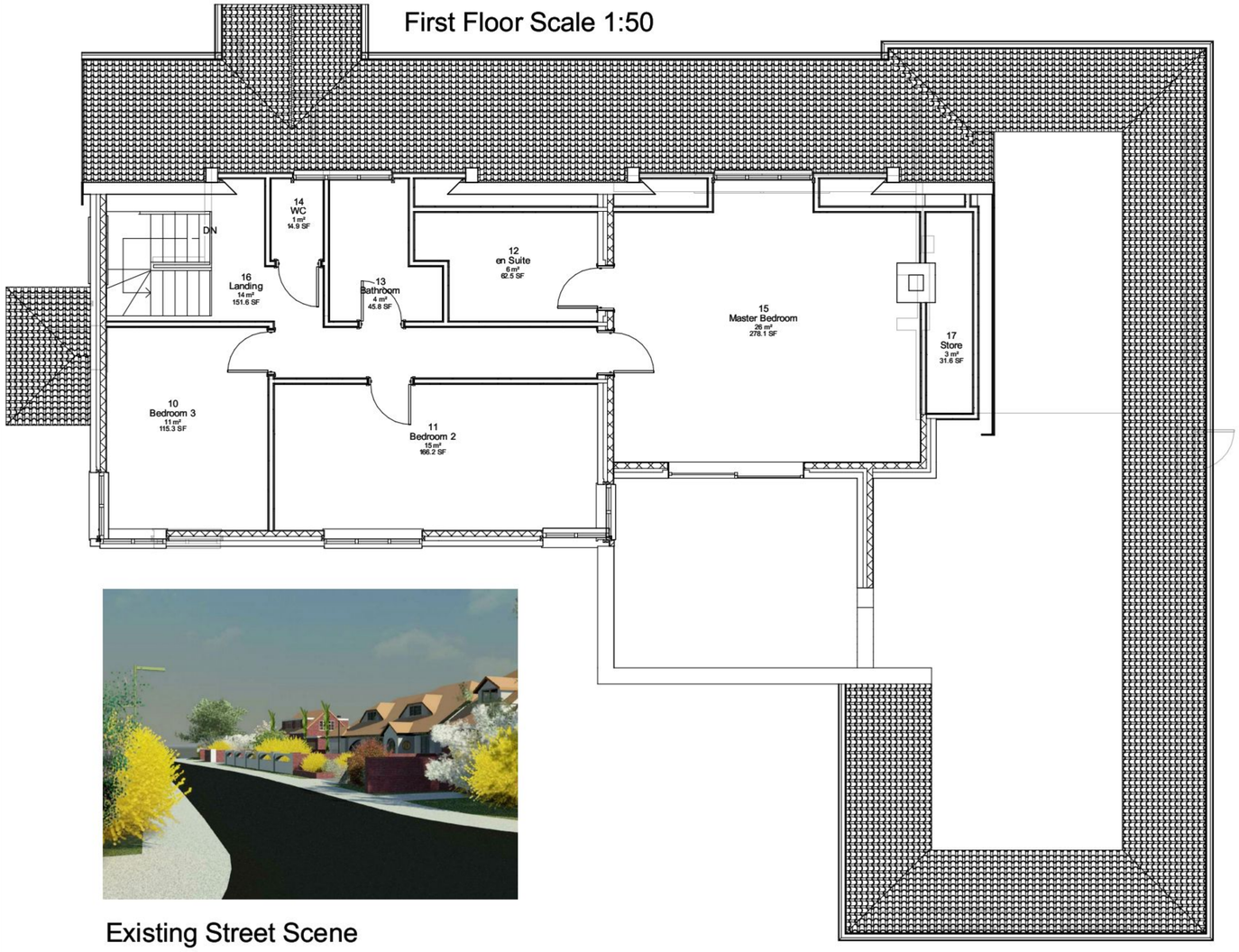

Existing Street Scene

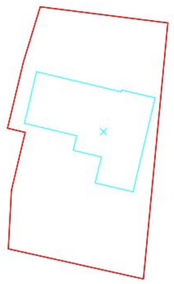



20 0 20

Metres

Site Map scale 1:500

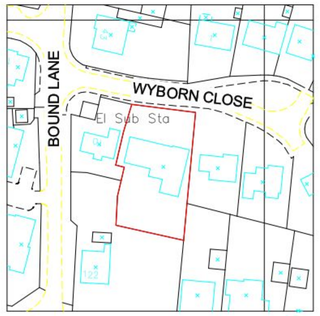

20 0 20 40 60 80 100

Metres

Location Map Scale 1 :1000

This O S Map was purchased from Rebrook printers Waterlooville in March 2011 licence number 00000600

IJ Murray Associates

www.ijma.co.uk

IJ Murray Associates
173 Havant Road
Hayling Island
Hampshire
PO11 0LF
Phone 02392469004
Mob 07779 246915
e-mail ian@ijma.co.uk

These drawings are for planning and building regulation purposes only and are not for construction. All dimensions should be checked on site before work commences

No.	Description	Date

Mr Hollis & Mrs Clee
9 Wyborn Cl Hl

Existing Plans

Project number	Project Number
Date	Issue Date
Drawn by	Author
Checked by	Checker

A103

Scale	As indicated

02/04/2011 10:37:30