APP/10/0056 (S)

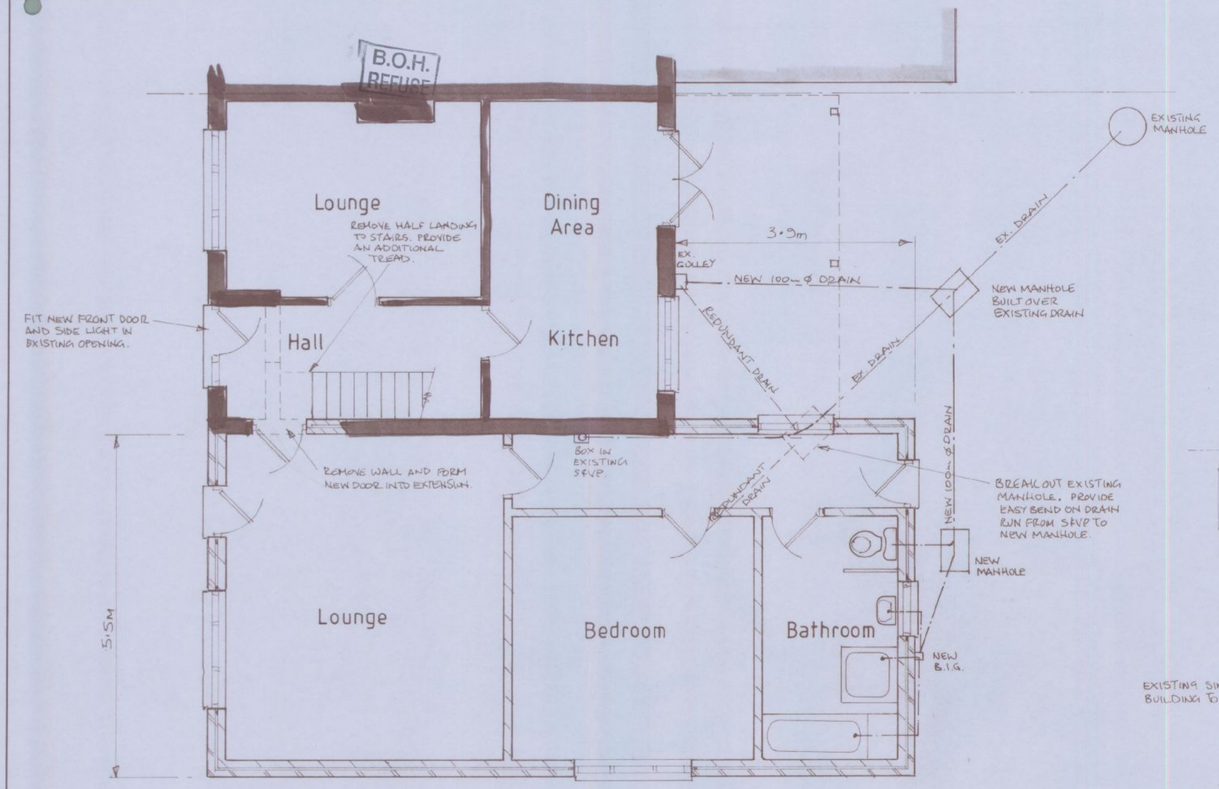

Proposed Ground Floor Plan

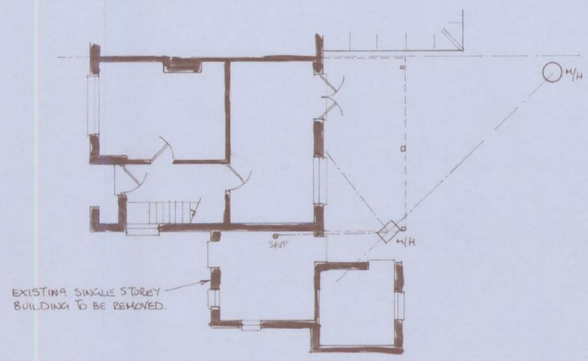

Existing Ground Floor Plan

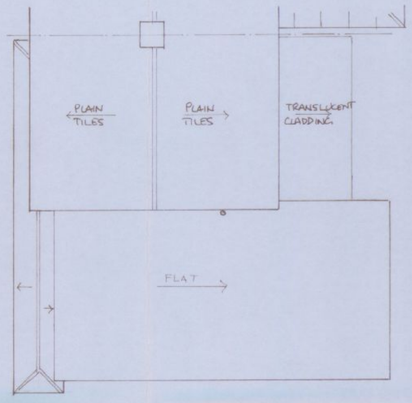

Proposed Roof Plan

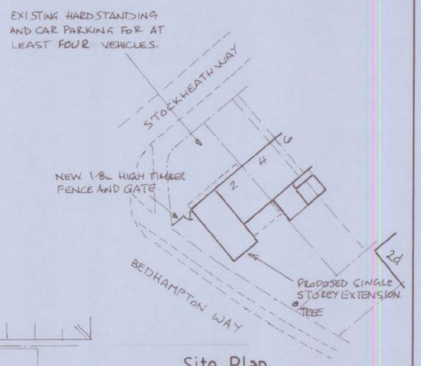

Site Plan
Scale 1-500

1.8m HIGH TIMBER FENCE ENCLOSING REAR GARDEN (EXISTING)

NEW FLOOR LEVELS SAME AS EXISTING. NO SIGNIFICANT CHANGES IN GROUND LEVEL.

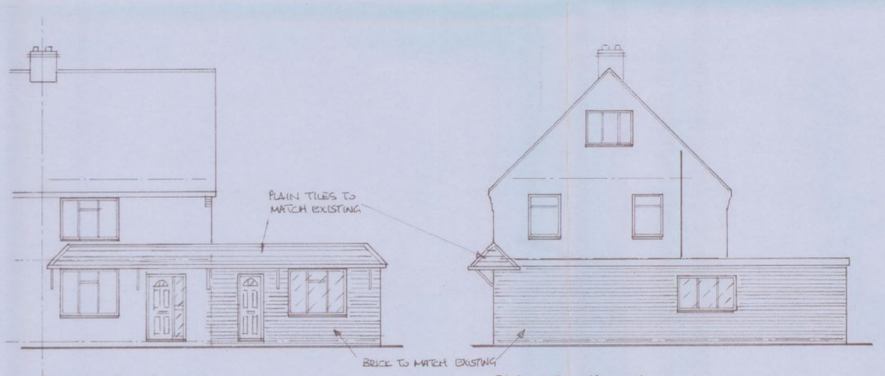

Front - Northwest

Side - Southwest



Rear - Southeast

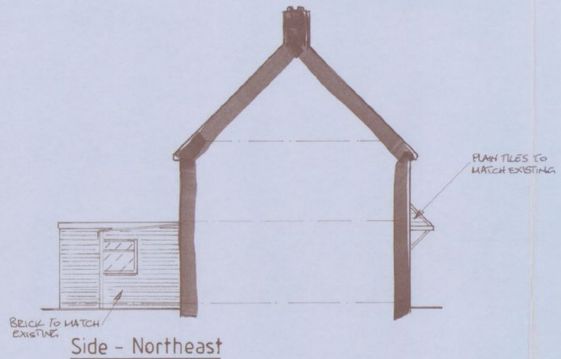

Side - Northeast

PROPOSED ELEVATIONS



Front - Northwest



Side - Southwest



Rear - Southeast

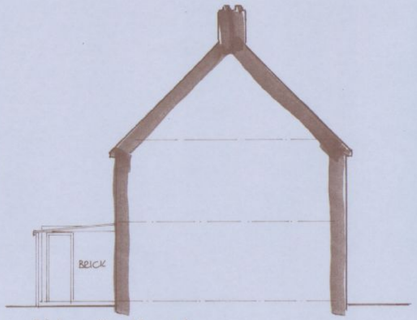

Side - Northeast

EXISTING ELEVATIONS



Location Plan
Scale 1-1250
ORDNANCE SURVEY LICENCE NUMBER 100024536

HAVANT BOROUGH COUNCIL
15 APR 2010
RECEIVED

Single Storey Side Extension

Mike Gillings - Building Plans
'Oakdene', 248 Milton Road, Cowplain,
Waterlooville, Hampshire. PO8 8TX
Tel: 023-9264 8053 Fax: 023-9278 2670

2 STOCKHEATH WAY,
LEIGH PARK, HAVANT,
HAMPSHIRE. PO9 2DR

Scales	1-50, 1-100
Date	April 2010
Project No	10 / 1959 D
Drawing No	1959.01

No	Amendment

Service Point Southampton 63