PERMIT



Cantilever Sliding Vehicle Gate B

Details of gates and fencing scale 1:50

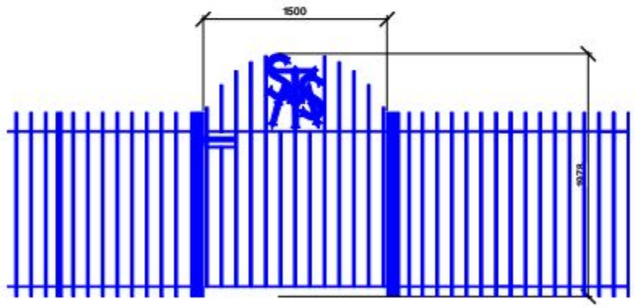

Pedestrian Gate A with logo

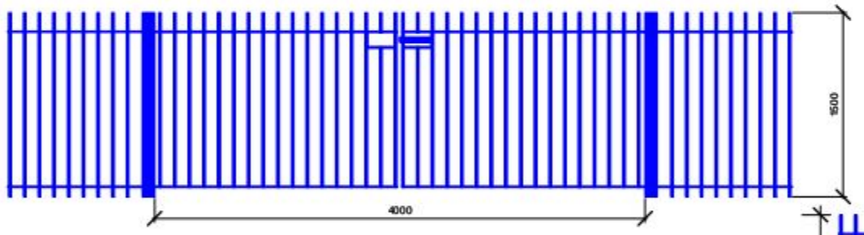

Playground Vehicle Gate C

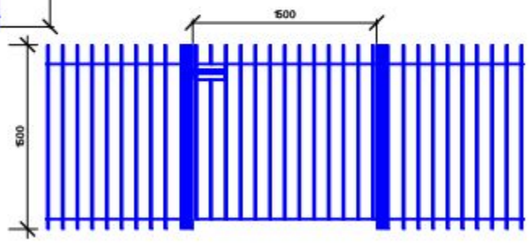

Pedestrian Gate D

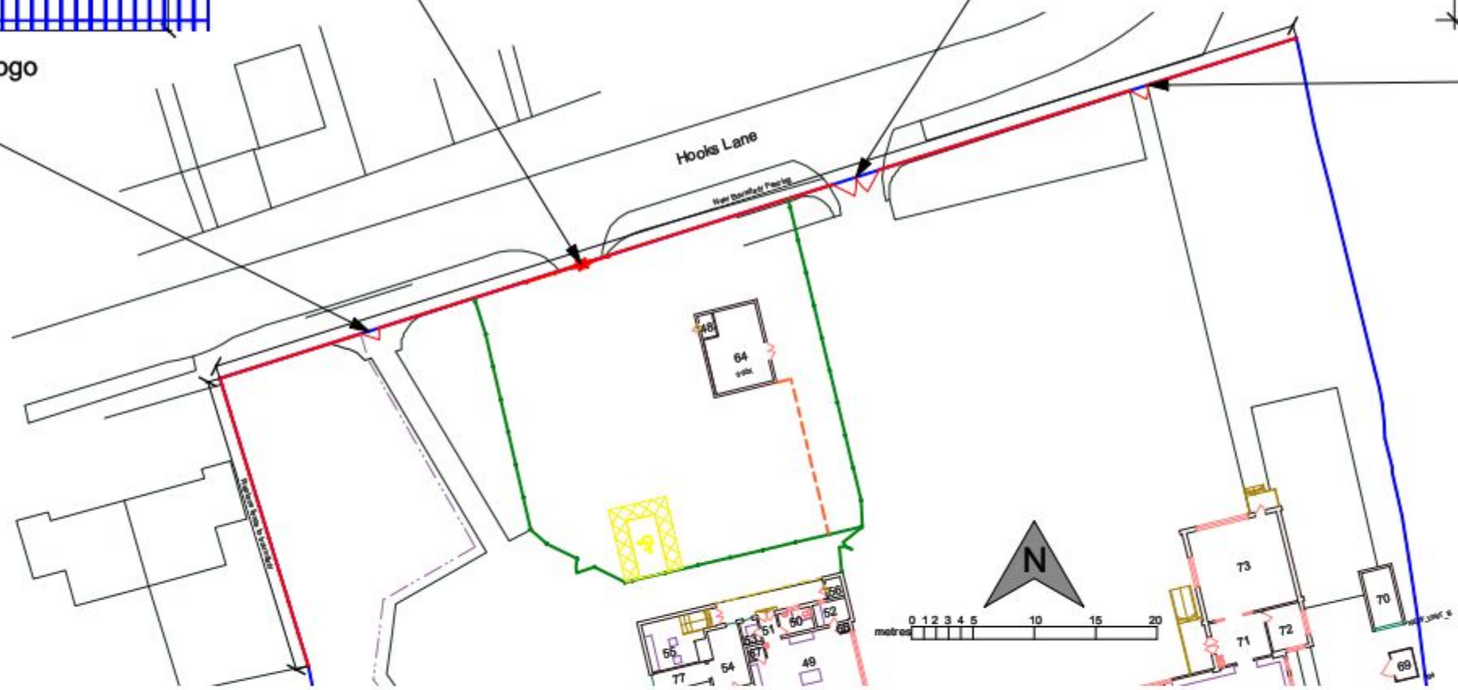

Plan showing locations of gates scale 1:500

Planning

Hampshire County Council

HCC Property Services,
Three Minsters House,
76 High Street, Winchester SO23 8UL.
tel: (01962) 847801

Notes	
1 This drawing is © copyright Hampshire County Council 2009. No unauthorised reproduction permitted. All rights reserved.	3 This map is reproduced from Ordnance Survey material with the permission of Ordnance Survey on behalf of the controller of Her Majesty's Stationery Office © Crown Copyright. Unauthorised reproduction infringes Crown Copyright and may lead to prosecution or civil proceedings. (100019180), (2009)
2 No dimensions are to be scaled from this drawing	

rev	description	date	by

PROJECT				SHEET CONTENTS	
St Thomas More's RC Primary School, Hooks Lane, Havant Hampshire				Plan showing gate locations and details	
SCALE	DATE	DRAWN.	CHKD.	DRAWING No.	REVISION
As shown @ A3	08/06/11	ARCJJC---		P9328 - 601	
				FILE REF. P9328	

HCC Property Services