LONDON ROAD ELEVATION (scale 1:200)



BEACONSFIELD ROAD ELEVATION (scale 1:200)



REVISIONS

Rev.		Date	By
A.	HOARDING AMENDED TO SHOW 2M X 2M VISION SPLAY AT NORTH WEST CORNER.	31.01.2011	AR

SITE PLAN (scale 1:500)

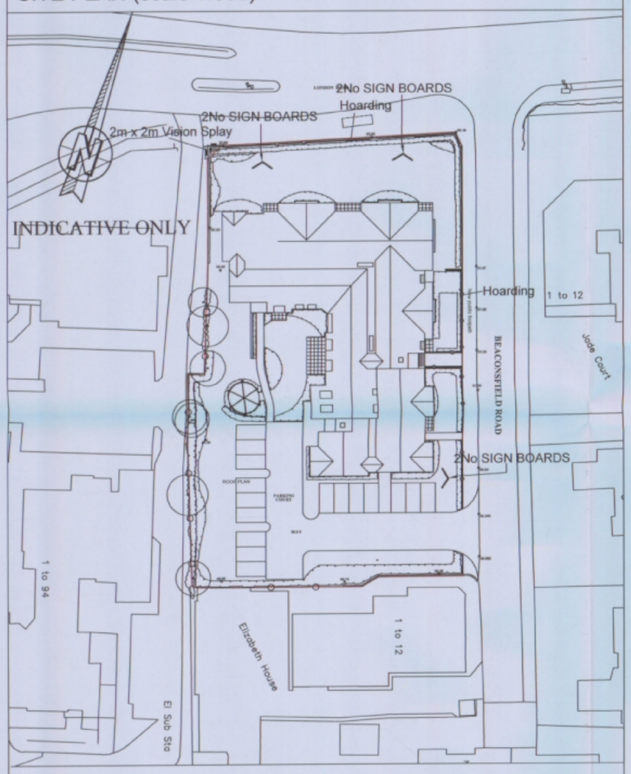

LOCATION PLAN (scale 1:1250)



SIGNAGE DETAILS (scale 1:20)



MAIN 'D' BOARD: Green (Pantone ref.354) lettering with Green (Pantone ref.354) edging on white background

White lettering on Green (Pantone ref.354) background

INFORMATION BOARD: White lettering on Green (Pantone ref.354) background

FRONT ELEVATION

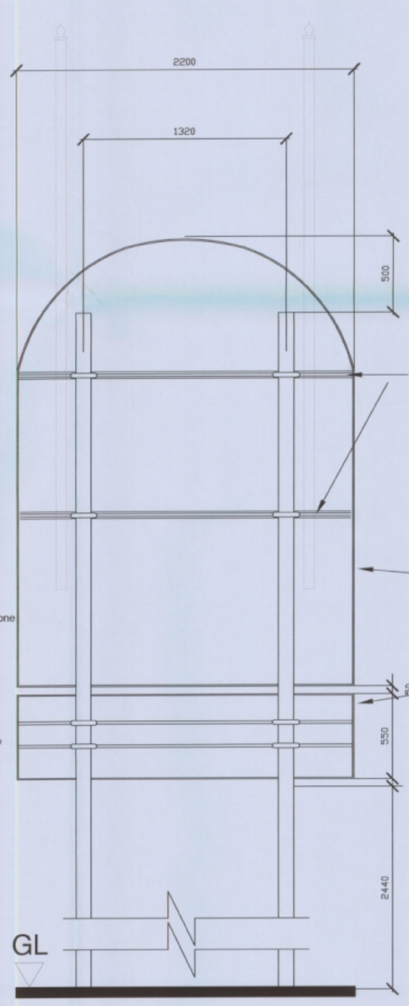

REAR ELEVATION



CROSS SECTION

THE PLANNING BUREAU LIMITED
Town Planners • Architects
Steve Gillingham B.Arch, R.I.B.A.
Regional Design Director
Emerald House, 30-38 High Road,
Byfleet, Surrey, KT14 7QG
Telephone : 01932 353211
Fax : 01932 354714

Client
McCarthy & Stone
Retirement Lifestyles Ltd

ALL DIMENSIONS TO BE CHECKED ON SITE
WORK TO FIGURED DIMENSIONS ONLY
REPORT DISCREPANCIES TO THE ARCHITECT
AT ONCE BEFORE PROCEEDING
© McCarthy & Stone Retirement Lifestyles Limited 2010

Project Title
RETIREMENT LIVING HOUSING
(CATAGORY II TYPE)
344 LONDON ROAD
WATERLOOVILLE
HAMPSHIRE, PO7 7SN

Drawing Title
PROPOSED SIGNAGE
LOCATION & DETAILS

WAVERLEY BOROUGH COUNCIL
03 FEB 2011
RECEIVED

Scale	AS SHOWN	Date	22.12.2010
Drawn	AR	Checked	
Drawing No.			Rev.
10/WATER/SO1			A

CAD plot date: 31 Jan 2011 – 04:05pm