

EXISTING SECOND FLOOR PLAN @ 1:100

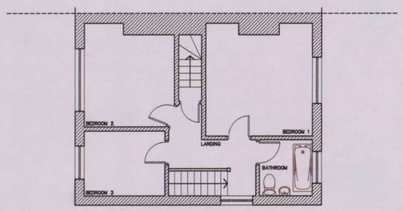

EXISTING FIRST FLOOR PLAN @ 1:100

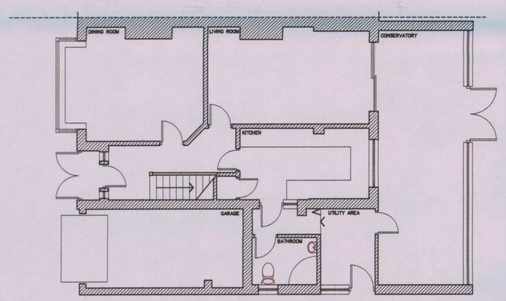

EXISTING GROUND FLOOR PLAN @ 1:100

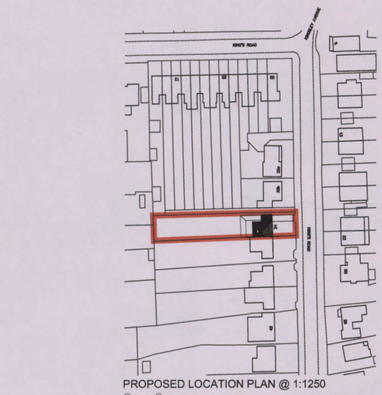

PROPOSED LOCATION PLAN @ 1:1250

Ordnance Survey, (c) Crown Copyright 2009. All rights reserved. Licence number 100020449

N



EXISTING FRONT ELEVATION @ 1:100

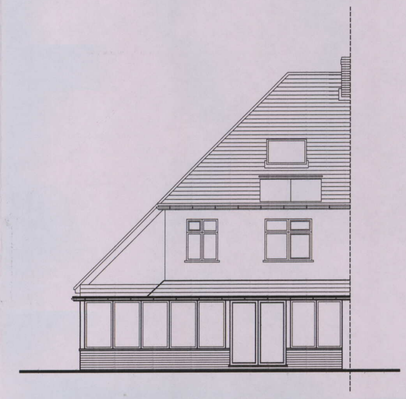

EXISTING REAR ELEVATION @ 1:100

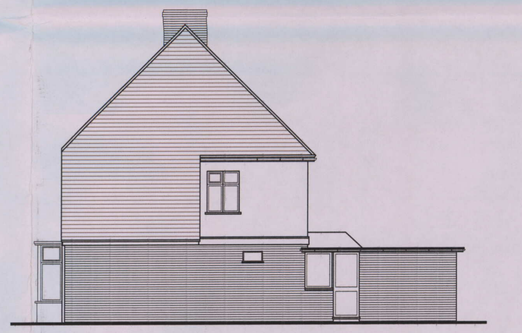

EXISTING SIDE ELAVATION @ 1:100

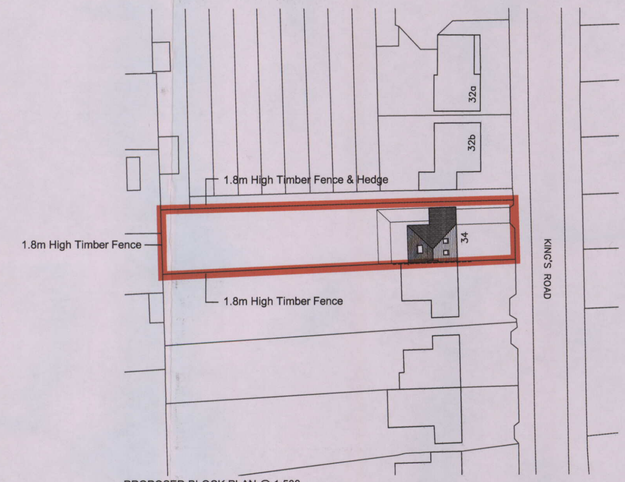

PROPOSED BLOCK PLAN @ 1:500

Ordnance Survey, (c) Crown Copyright 2009. All rights reserved. Licence number 100020449

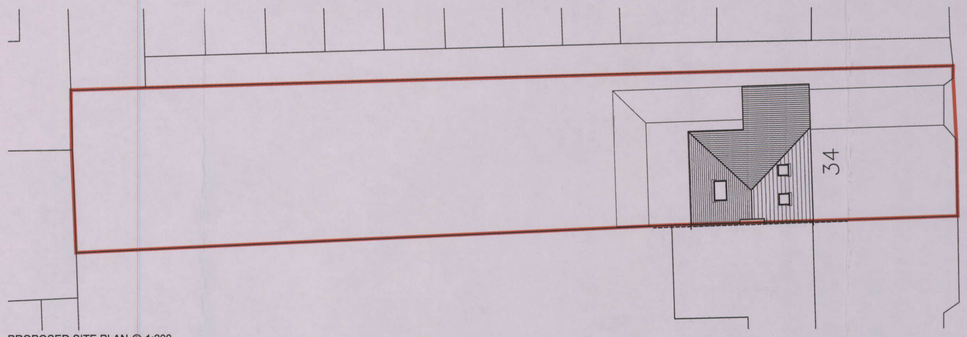

PROPOSED SITE PLAN @ 1:200

NOTES:

Dimensions to be checked on site before commencing work. Any discrepancies shall be reported to the architect immediately.

Do not scale from these drawings except for planning purposes. Use figured dimensions only.

Where applicable this drawing is to be read in conjunction with other consultants' drawings.

All drawings to be read in conjunction with specification and all other drawings including structural engineer and mechanical and electrical drawings / specification

AMENDED

10/60247/002

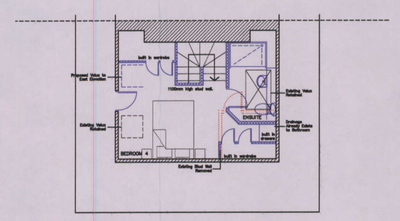

PROPOSED SECOND FLOOR PLAN [OPTION A] @ 1:100



PROPOSED FRONT ELEVATION @ 1:100

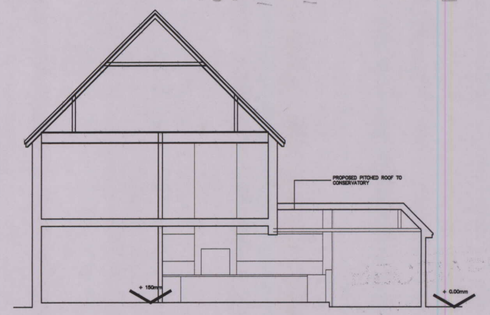

PROPOSED SECTION @ 1:100

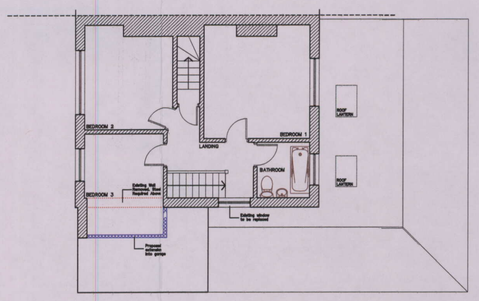

PROPOSED FIRST FLOOR PLAN @ 1:100

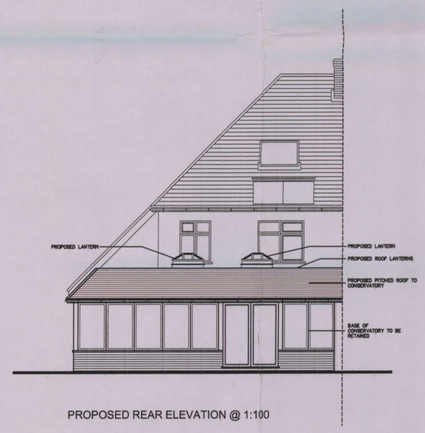

PROPOSED REAR ELEVATION @ 1:100

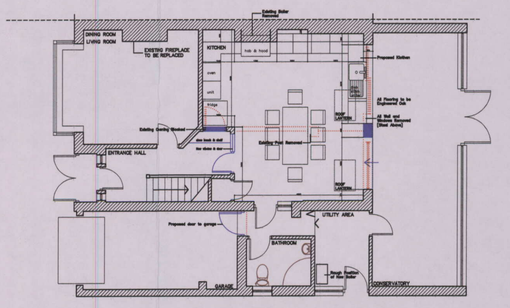

PROPOSED GROUND FLOOR PLAN @ 1:100



PROPOSED SIDE ELAVATION @ 1:100

HAVANT BOROUGH COUNCIL
18 MAR 2010
RECEIVED

REV	DATE	AMENDMENT	DRAWN
D	15.3.10	Drawing Revised Following Conversation With Planners	THGD
C	8.2.10	Kitchen moved [velux replaced with lanterns] ensuite and be revised	MRH
B	15.1.10	Rev following meeting with client	THGD
A	5.1.10	Rev following client discussion	THGD

helyerdesign
sustainability through design
mail@helyerdesign.co.uk www.helyerdesign.co.uk.
1 The Old Flour Mill, Emsworth, PO10 7BT
01243 370 715

CLIENT
Mrs Emma Handley

PROJECT
34 Kings Road
Emsworth,
Hampshire.

DRAWING: Existing
SCALE: VARIES

DATE DECEMBER 2009
DRAWN THGD

DRAWING NUMBER
09126/001

REVISION
D