Location Plan 1:1250

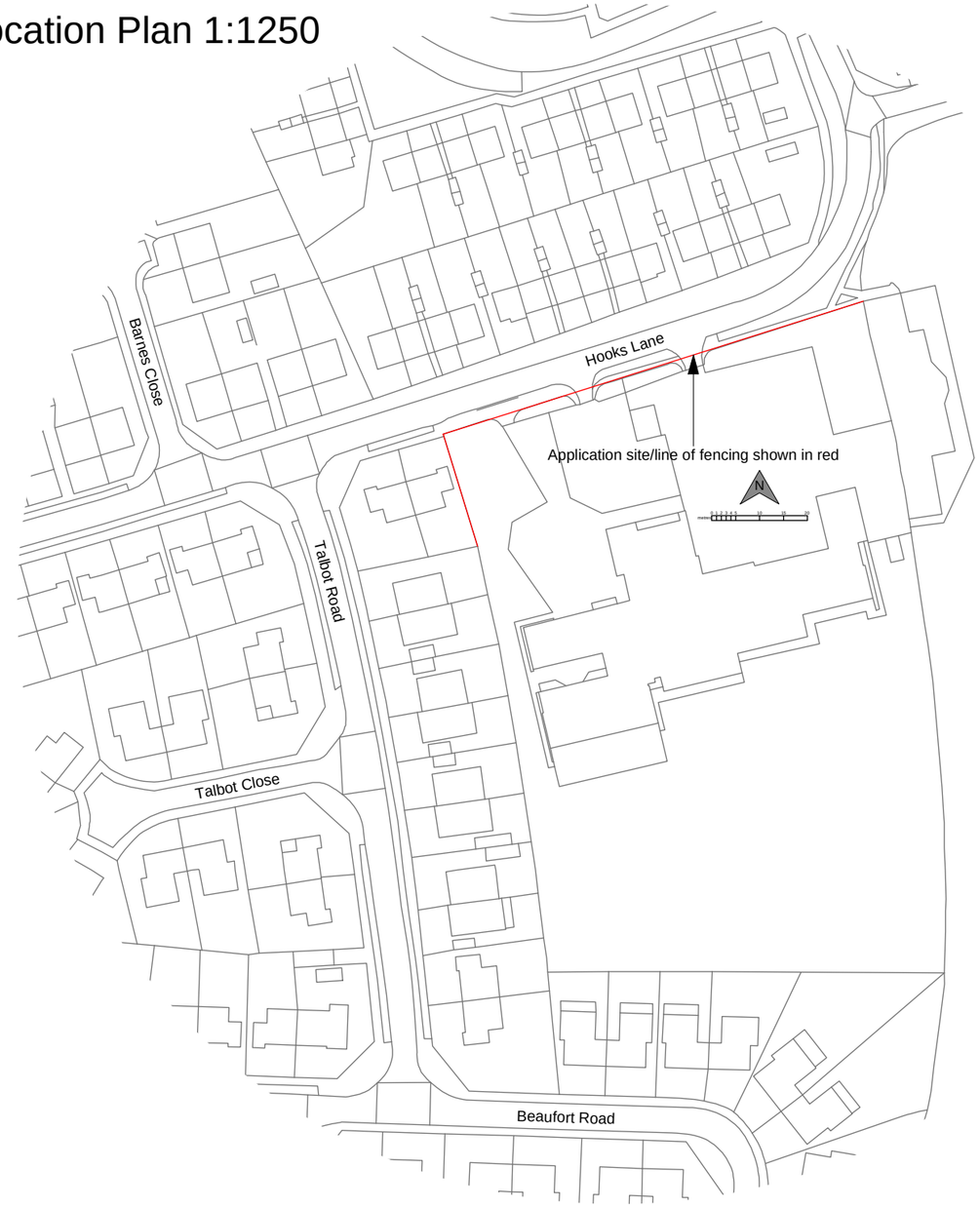

Pedestrian Gate Detail 1:50 showing STMS Logo

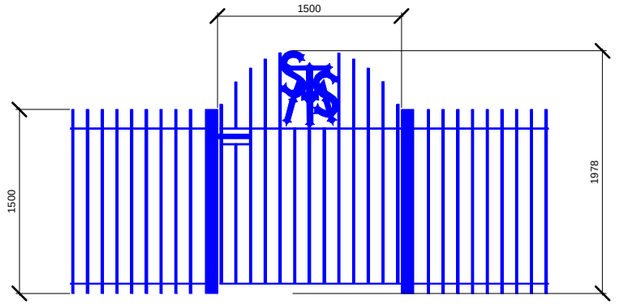

Site Plan 1:500

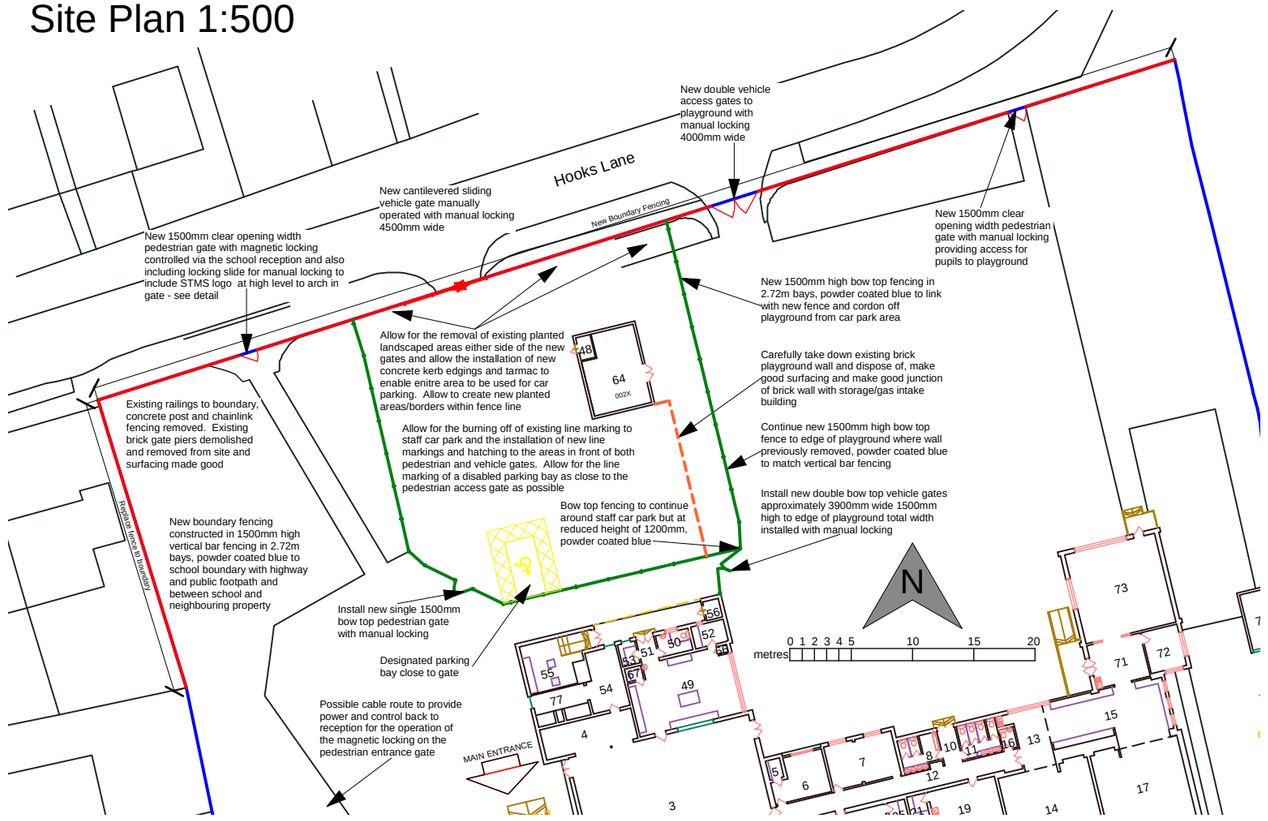

Planning

Hampshire County Council

HCC Property Services,
Three Minsters House,
76 High Street, Winchester SO23 8UL.
tel: (01962) 847801

Notes	
1 This drawing is © copyright Hampshire County Council 2009. No unauthorised reproduction permitted. All rights reserved.	3 This map is reproduced from Ordnance Survey material with the permission of Ordnance Survey on behalf of the controller of Her Majesty's Stationery Office © Crown Copyright. Unauthorised reproduction infringes Crown Copyright and may lead to prosecution or civil proceedings. (100019180), (2009)
2 No dimensions are to be scaled from this drawing	

rev	description	date	by

PROJECT				SHEET CONTENTS	
St Thomas More's RC Primary School, Hooks Lane, Havant Hampshire				**Location Plan, Site Plan Detail of pedestrian gate with logo**	
SCALE	DATE	DRAWN.	CHKD.	DRAWING No. **P9328 - 201**	REVISION
	04/04/11	ARCJJC	---	FILE REF. *P9328*	**A**

Property Services