REFUSE

existing | proposed



existing rear elevation
scale 1:100



existing front elevation
scale 1:100



proposed rear elevation
scale 1:100



proposed front elevation
scale 1:100

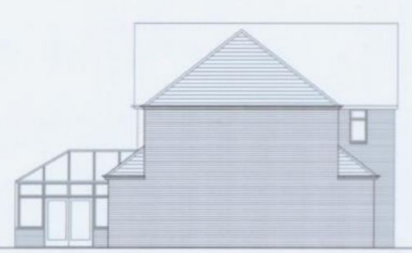

proposed side elevation
scale 1:100



existing side elevation
scale 1:100

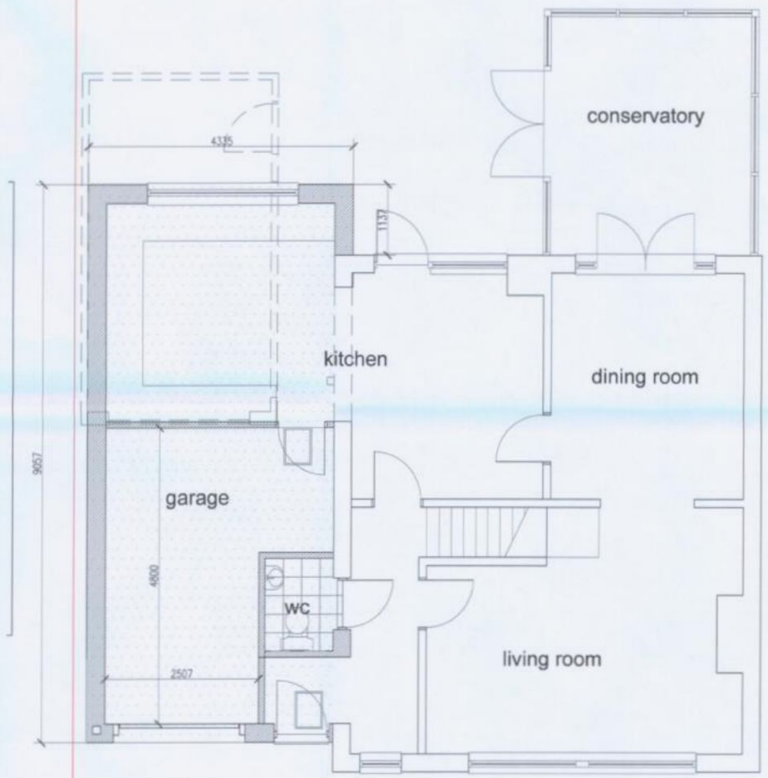

proposed ground floor plan.
scale 1:50

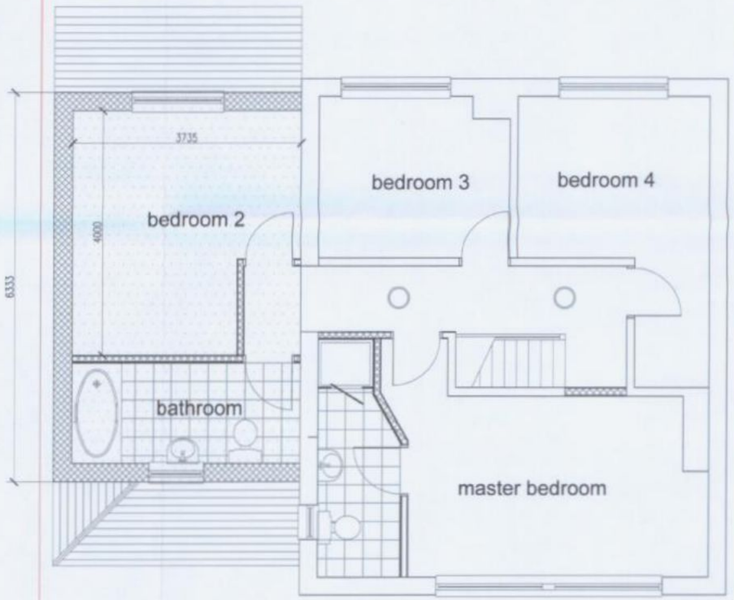

proposed first floor plan.
scale 1:50

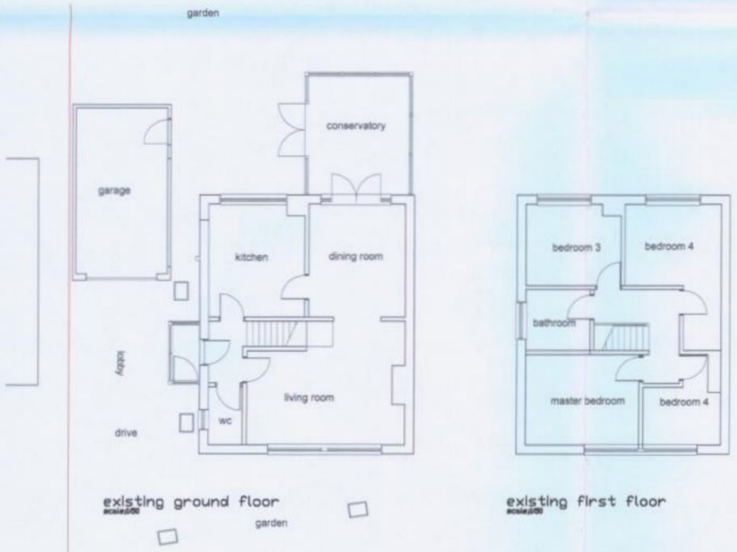

existing ground floor
scale 1:50

existing first floor
scale 1:50

garden

existing | proposed

revision	notes	date	drawn	check
A	Layout and elevations amended following meeting	04-02-11	sgr	
B	As existing elevs amended, proposed rear elev amended	16-03-11	sgr	

client Mr & Mrs J Windust.

notes

this drawing is the copyright of the Holman Reading partnership llp and must not be reproduced in whole or part or used for the execution of works without their permission.

all dimensions to be checked on site prior to commencement of construction works and the architect notified of any discrepancy.

figured dimensions are to be used in preference to scaled dimensions.

no deviation from this drawing will be permitted without prior consent of the architect.

all drawings are prepared subject to a full measured and structural survey of the buildings and site.

all structural work is subject to the appointment of a structural engineer to confirm and agree the structural proposals.

os promap licence no. 100020449.

scale width 100mm @ a1 - 50mm @ a3

hrp architects

holman reading partnership llp

18 Limberline Spur
hilsea, portsmouth, hampshire, po3 5hj

tel: 023 9269 1843
fax: 023 9263 9722
email: info@hrp-architects.com
website: hrp-architects.com

project	Proposed extension 60 Southbrook Road Havant	drawn sgr	checked
		date feb11	status PI
detail	As existing & proposed plans & elevations	a1 scale 1:50/100 a3 scale	8196 -01 rev B

HAVANT BOROUGH COUNCIL
21 MAR 2011
RECEIVED