Ordnance Survey® information.
© Crown copyright. All rights reserved.
Licence number AR100007392

All feasibility studies are subject to full site survey. All dimensions are to be checked on site.

WATERLOOVILLE

NORTH

PLANNING

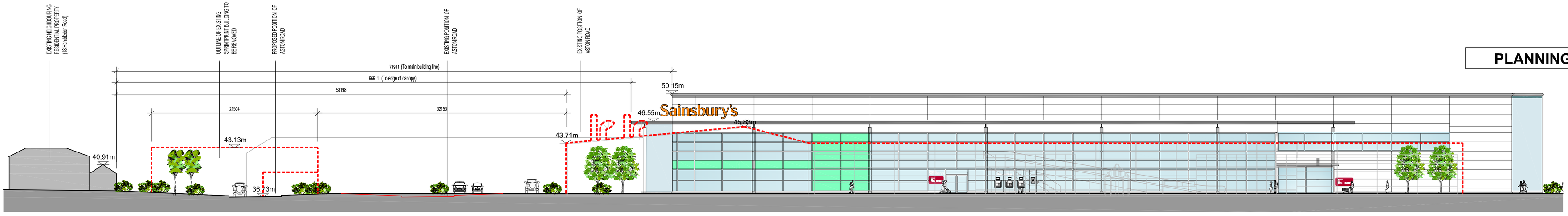

Proposed Elevation A1

(Existing buildings outlines shown)

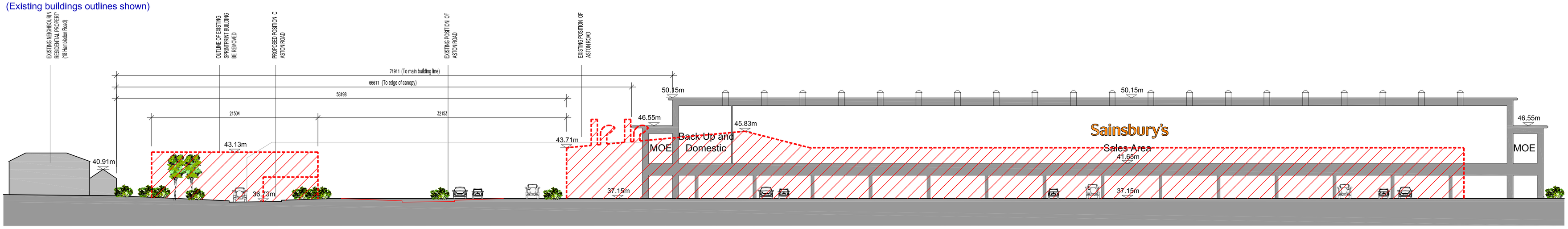

Proposed Section B1-B1

(Section thru' store with existing buildings outline shown)

KEY

EXISTING BUILDINGS TO BE DEMOLISHED	
EXISTING HIGHWAYS TO BE RECONFIGURED	
EXISTING BUILDINGS TO BE DEMOLISHED	

18 HAMBLEDON ROAD, EXISTING RESIDENTIAL SITE

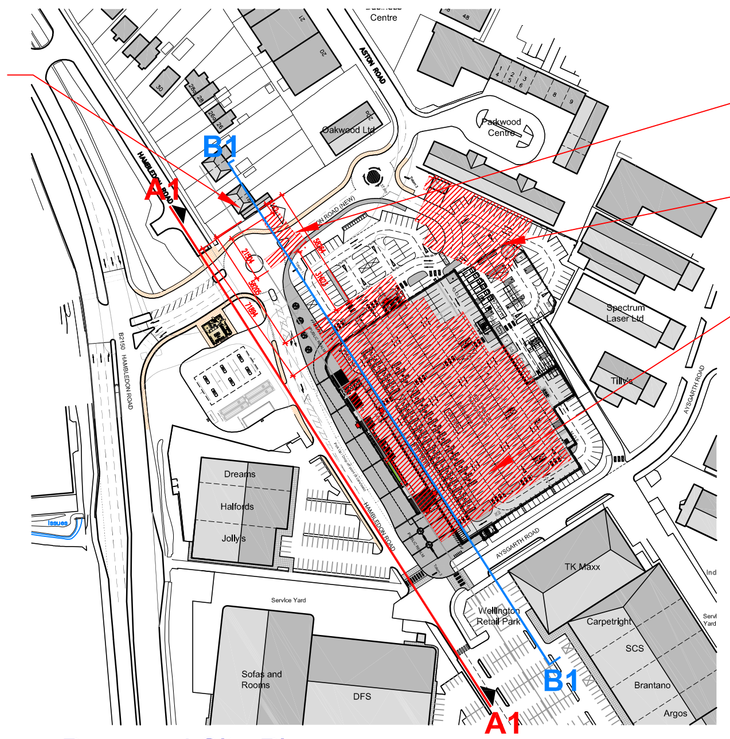

Proposed Site Plan

1:2000

EXISTING SPRINTPRINT BUILDING TO BE DEMOLISHED

19A ASTON ROAD, TO BE DEMOLISHED

EXISTING CAETANO BUILDING TO BE DEMOLISHED

Please note: Proposed ground levels are to be as existing where possible, and are to be finalised at the detailed design stage.

REV		DATE	BY

CLIENT

Sainsbury's

PROJECT

Hambledon Road
Waterlooville
Hampshire, PO7 7UA

DRAWING

Proposed Section & Elevation

CHQ PARTNERSHIP
Architects • Building Surveyors
CHQ Partnership Ltd.
Tannery House, 23 High Street
Baldock, Hertfordshire SG7 6BE
Telephone: (01462) 895110
Facsimile: (01462) 895099
Email: design@chq-architects.co.uk
www.chq-architects.co.uk

DATE	October 2010	DRAWN	ADB
SCALE	1 : 250 @ A1	CHECKED	

CHQ.08.8455 - PL 115