

East Elevation

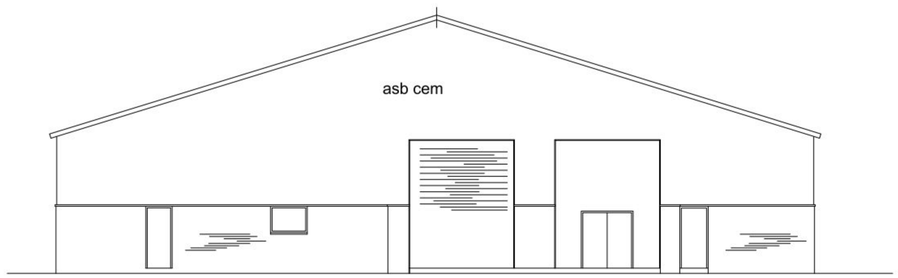

West Elevation (Front)

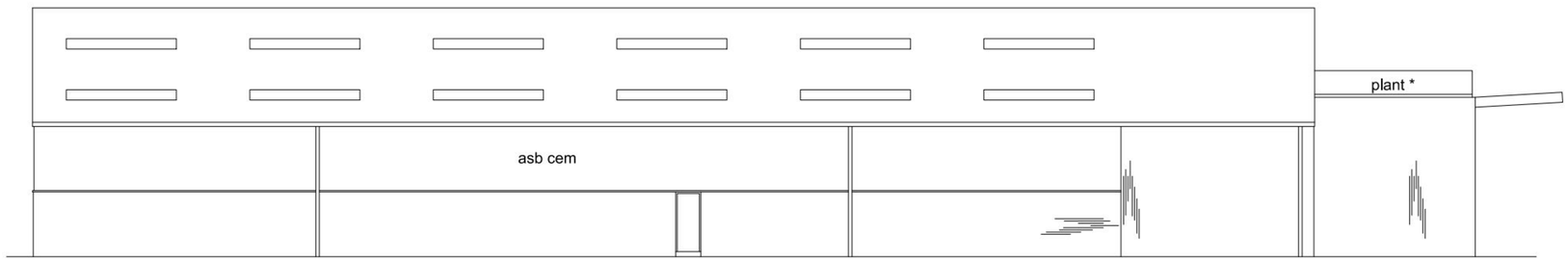

South Elevation

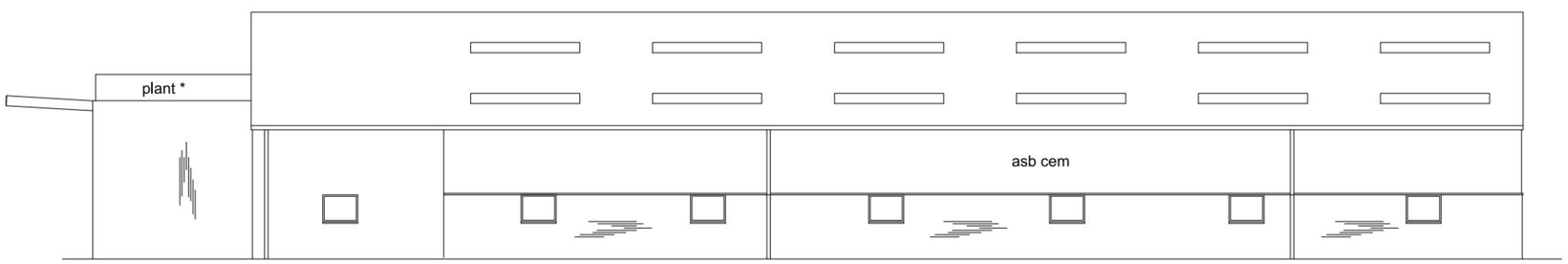

North Elevation

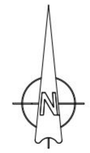

grid origin local

Removal of this block also removes all warranties and ratings copyright.
© Solent Surveys 2001 * Detail assumed, inaccurate or not surveyed.
Title to this drawing remains with Solent Surveys.

TITLE/PROJECT

Premises at Southmoor Lane
Havant
Hampshire

Survey Drawing

SOLENT SURVEYS
BUILDING AND LAND SURVEY CONSULTANTS
SOLENT HOUSE 7 KENILWORTH GARDENS
WEST END SOUTHAMPTON HAMPSHIRE S030 3RE
Combined Fax/Phone (01703) 471991

SCALE 0 1 2 3 4 5	DRAWN BY J.R.Chalk AMInstCES
DATE 26th March 2001	LEVELS BASED ON TBM Datum
DRAWING NUMBER 10855 S1	REVISIONS A B C D E F

© This drawing is copyright.
It must not be reproduced or disclosed to third parties without our prior permission.
Do not scale from this drawing, other than for Local Authority Planning purposes
This drawing is to be read in conjunction with all consultants and specialist manufacturers drawings and specifications.
Any discrepancies in dimensions or details, on or between these drawings, should be drawn to our attention.
All dimensions are in millimetres unless noted otherwise.

0 1 2 3 4 5 10m

REV	DATE	DESCRIPTION	INITIAL	CHECKED
A	06.04.11	Rooflights shown	DS	DS

PLANNING

28 SOUTHMOOR LANE, HAVANT

AEGINA UNIT
EXISTING ELEVATIONS
WILDBROOK INVESTMENTS LTD

Project No.	AR10.120
Date	30.06.10
Scale	1:100 @ A1
Drawing No.	P.005
Revision	A

HP architects
Crowthorne House
Nine Mile Ride
Wokingham
01344 753 200
enquiries@HP-architects.com