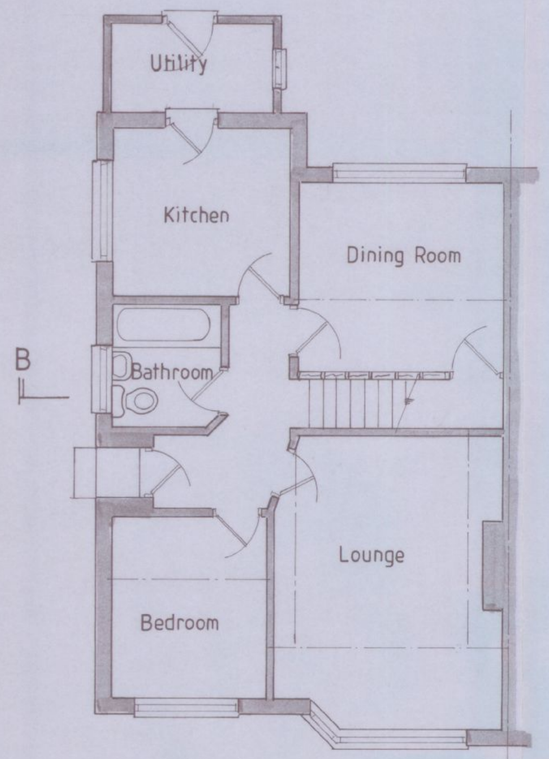

Ground Floor Plan

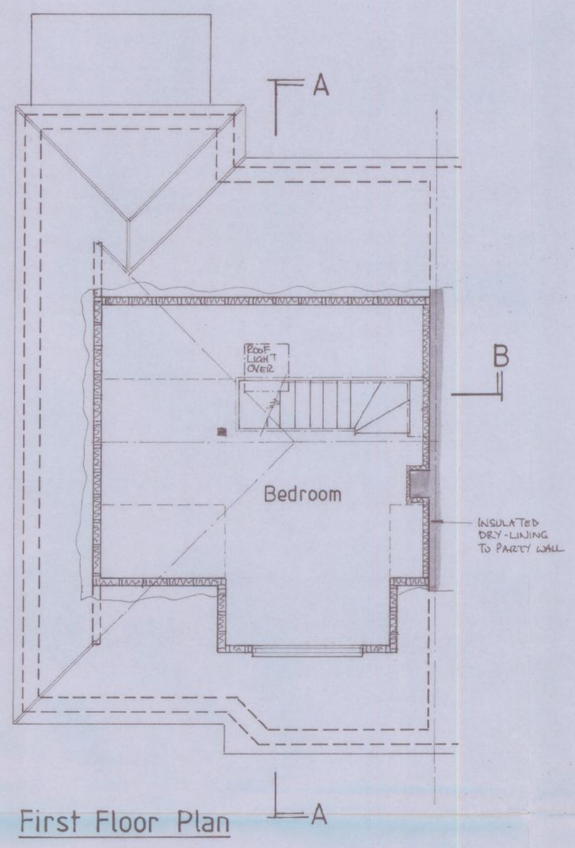

First Floor Plan

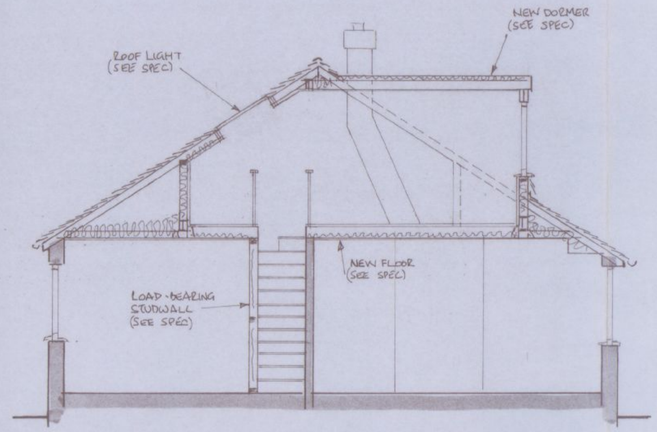

Section A-A

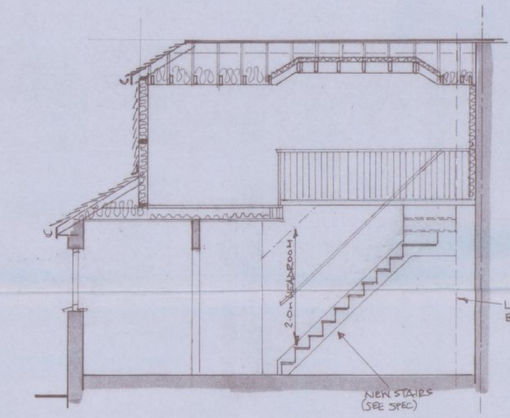

Section B-B

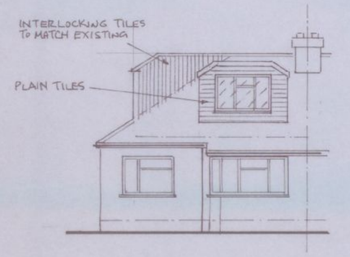

Front/Southwest



Side/Northwest

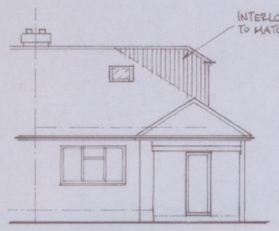

Rear/Northeast

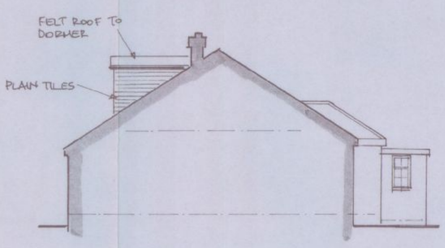

Side/Sourheast

Proposed Elevations

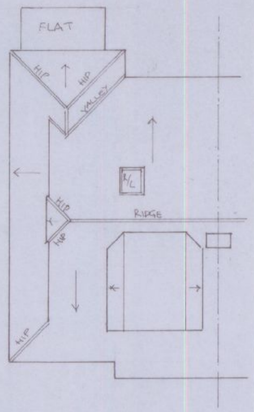

Proposed Roof Plan

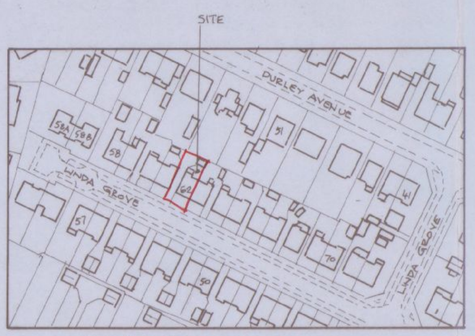

Location Plan Scale 1-1250

ORDNANCE SURVEY LICENCE NUMBER 100045436

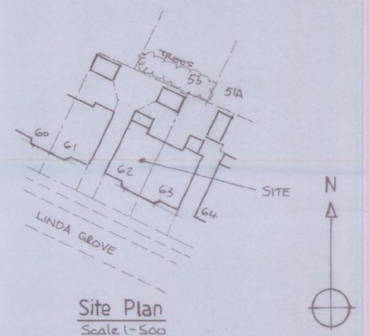

Site Plan
Scale 1-500

GROUND FLOOR LEVELS TO REMAIN AS EXISTING
NO CHANGES IN EXTERNAL GROUND LEVELS
REAR BOUNDARIES 1.8m HIGH TIMBER FENCING
FRONT BOUNDARIES 0.6m HIGH BRICK WALLS.

B.O.H. PERMIT

HAVANT BOROUGH COUNCIL
25 JAN 2010
RECEIVED

Loft Conversion

Mike Gillings - Building Plans
'Oakdene', 248 Milton Road, Cowplain,
Waterlooville, Hampshire. PO8 8TX
Tel: 023-9264 8053 Fax: 023-9278 2670

62 LINDA GROVE,
COWPLAIN, WATERLOOVILLE,
HAMPSHIRE. PO8 8UY.

Scales	1-50, 1-100
Date	January 2010
Project Nº	10/1946 D
Drawing Nº	1946.01

Nº	Amendment

Service Point Southampton 83