PERMIT

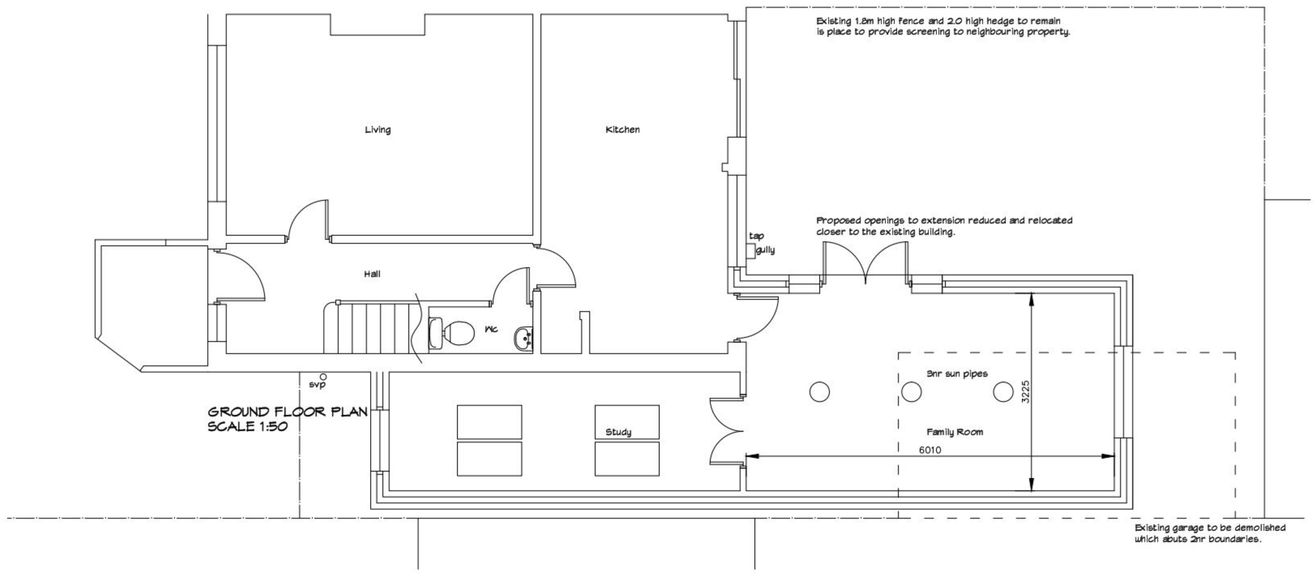

GROUND FLOOR PLAN
SCALE 1:50

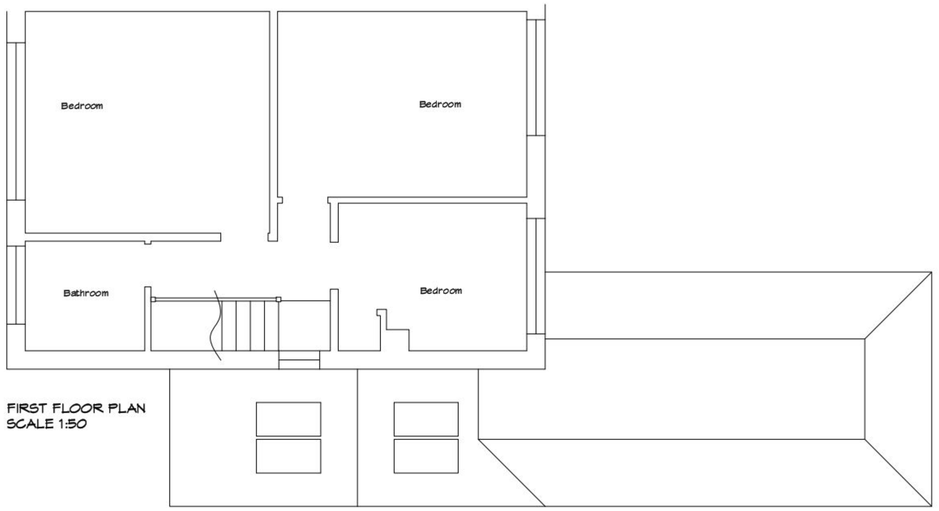

FIRST FLOOR PLAN
SCALE 1:50

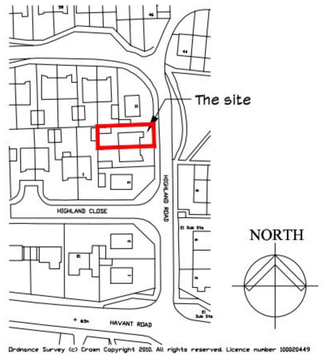

LOCATION PLAN
SCALE 1:1250

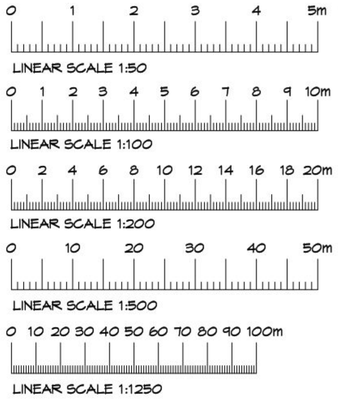

Note:

Do not Scale from this Drawing (except for planning approval).
All dimensions are in millimetres and to be checked on site.
All Dimensions relating to subcontractors or suppliers work must be checked and agreed between the main contractor and the sub-contractors and suppliers.



ROOF & BLOCK PLAN
SCALE 1:200

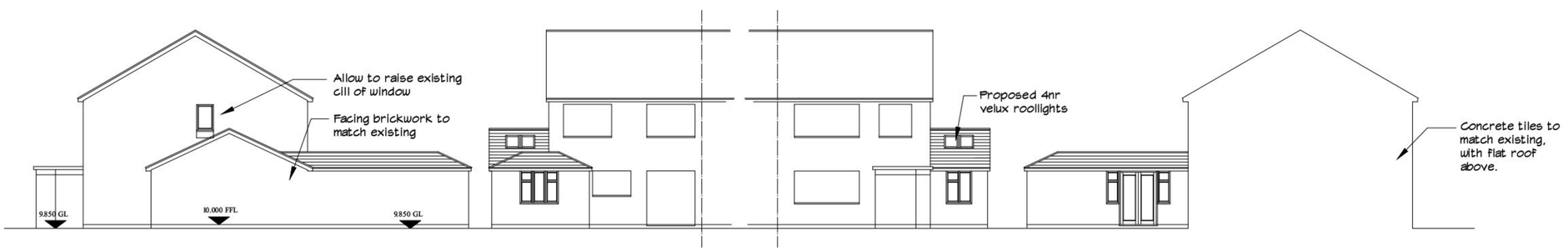

NORTH ELEVATION & SITE LEVELS
SCALE 1:100

WEST ELEVATION
SCALE 1:100

EAST ELEVATION
SCALE 1:100

SOUTH ELEVATION
SCALE 1:100

Rev B - Reduce extension - 15/11/10
Rev A - Add. planning info - 05/07/10

WATKINS WOOD SURVEYORS
37 North Street
Emsworth
Hampshire PO10 7DA
Tel : (01243) 371956
Fax : (01243) 379009
admin@watkinswoodsurveyors.co.uk

EXTENSION & ALTERATIONS
9 HIGHLAND ROAD, EMSWORTH,
HANTS, PO10 7JL.
Mr & Mrs Kidson

Drawn by:	GP	**Checked by:**	MJW
Scale:	As Shown	**Date:**	June '10
Job No:	4038	**Drawing:**	PL01 B

Extension & Alterations - 9 Highland Road, Emsworth, Hants, PO10 7JL.