PERMIT

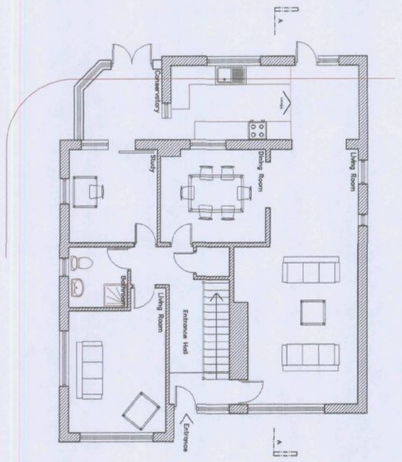

Existing Ground Floor Plan @ 1:100

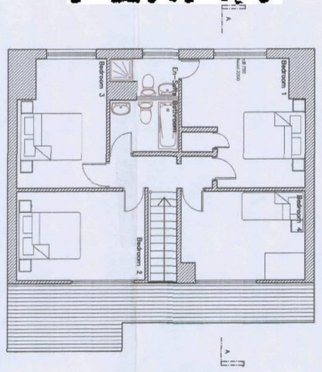

Existing First Floor Plan @ 1:100



Existing East Elevation @ 1:100

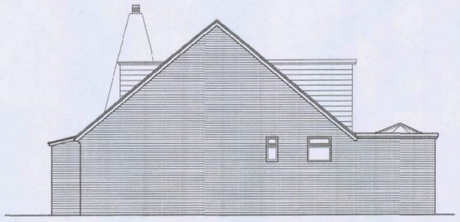

Existing North Elevation @ 1:100



Existing West Elevation @ 1:100



Existing South Elevation @ 1:100

NOTES:

Dimensions to be checked on site before commencing work. Any discrepancies shall be reported to the architect immediately.

Do not scale from these drawings except for planning purposes. Use figured dimensions only.

Where applicable this drawing is to be read in conjunction with other consultants' drawings.

All drawings to be read in conjunction with specification and all other drawings including structural engineer and mechanical and electrical drawings / specification



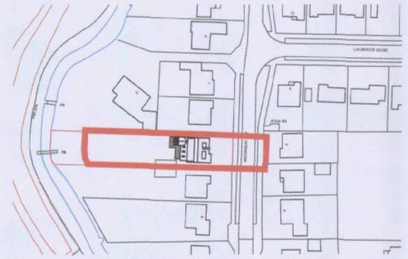

Proposed Location Plan @ 1:1250

Ordnance Survey, (c) Crown Copyright 2010. All rights reserved.
Licence number 100020449

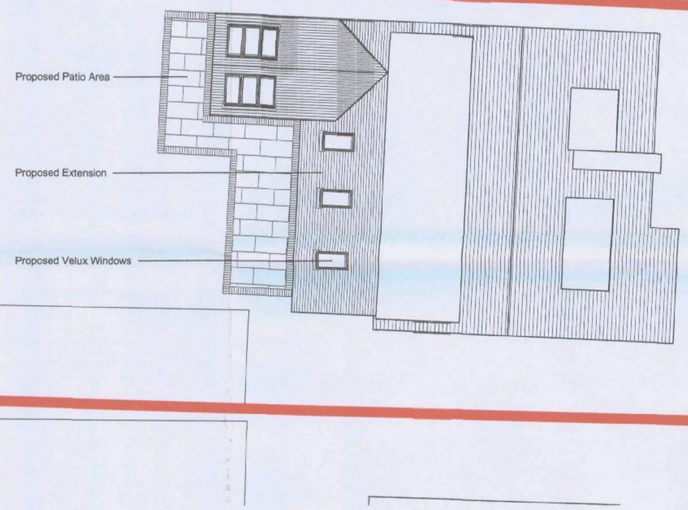

Proposed Site Plan @ 1:200

Ordnance Survey, (c) Crown Copyright 2010. All rights reserved. Licence number 100020449

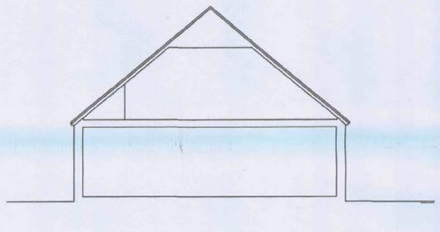

Existing Section AA @ 1:100

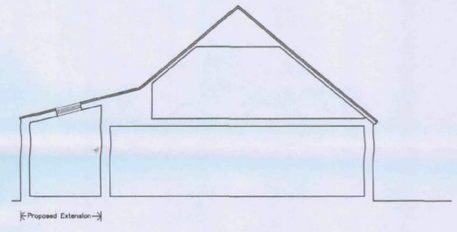

Proposed Section AA @ 1:100

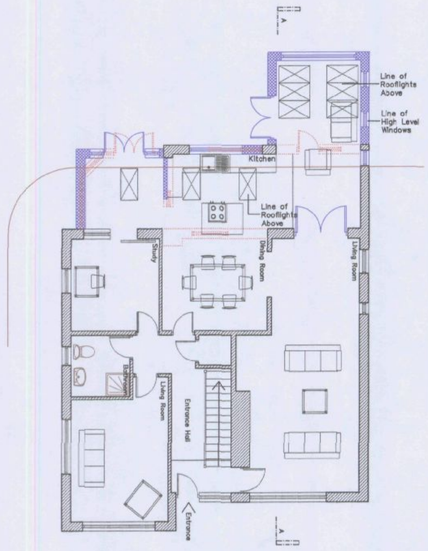

Proposed Ground Floor Plan @ 1:100

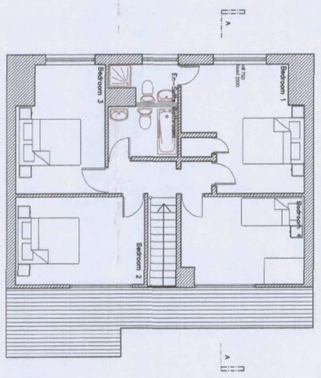

Proposed First Floor Plan @ 1:100



Proposed West Elevation @ 1:100



Proposed East Elevation @ 1:100

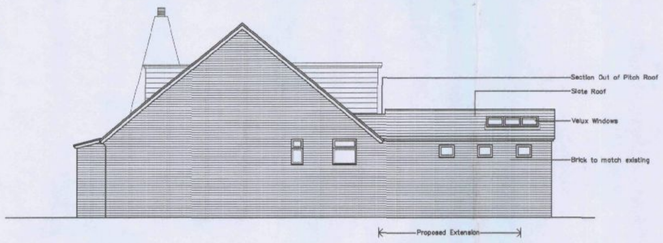

Proposed North Elevation @ 1:100

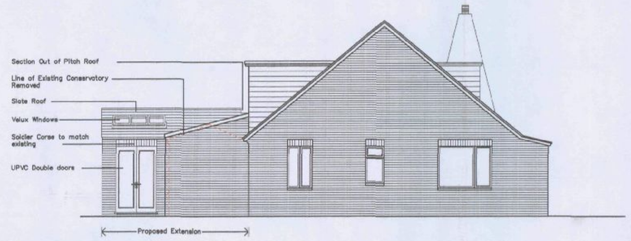

Proposed South Elevation @ 1:100

REV	DATE	AMENDMENT	DRAWN
a	19.07.10.	Excension increased by 1 metre and Velux Windows etc	LH

helyerdesign
sustainability through design
mail@helyerdesign.co.uk www.helyerdesign.co.uk
1 The Old Flour Mill, Emsworth, PO10 7BT
01243 370 715

CLIENT
Mrs. Sherwood

HAVANT BOROUGH COUNCIL
21 JUL 2010
RECEIVED

PROJECT
5 Brookmead Way,
Havant,
Hampshire,
PO9 1RT

DRAWING	SCALE
Existing and Proposed Layout	Varies

DATE	July 2010	DRAWN	LH
DRAWING NUMBER	10099/001	REVISION	a