Chapter 3: Scheme Level Drawings: Elevations

- Existing Front Elevation
- Proposed Front Elevation
- Existing Left Elevation
- Proposed Left Elevation
- Existing Rear Elevation
- Proposed Rear Elevation
- Existing Right Elevation
- Proposed Right Elevation



Existing Front Elevation
Scale 1:100

Drawn By: J. Hood
Checked By: S.Smith
Property Address: 3 THIRD AVENUE, HAVANT, HAMPSHIRE, PO9 2QR
Paper Size: A4

HAVANT BOROUGH COUNCIL
DEVELOPMENT CONTROL
27 MAY 2010
RECEIVED

B.O.H.
PERMIT



Scale 1:100

AMENDED

Drawn By: J.Hood
Checked By: S.Smith
Property Address: 3 THIRD AVENUE, HAVANT, HAMPSHIRE, PO9 2QR
Paper Size: A4

Proposed Front Elevation
Scale 1:100

HAVANT BOROUGH COUNCIL
DEVELOPMENT CONTROL
27 MAY 2010
RECEIVED

B.O.H.
PERMIT



Scale 1:100

Existing Left Elevation
Scale 1:100

Drawn By: J. Hood
Checked By: S.Smith
Property Address: 3 THIRD AVENUE, HAVANT, HAMPSHIRE, PO9 2QR
Paper Size: A4

27 MAY 2010
RECEIVED

B.O.H.
PERMIT

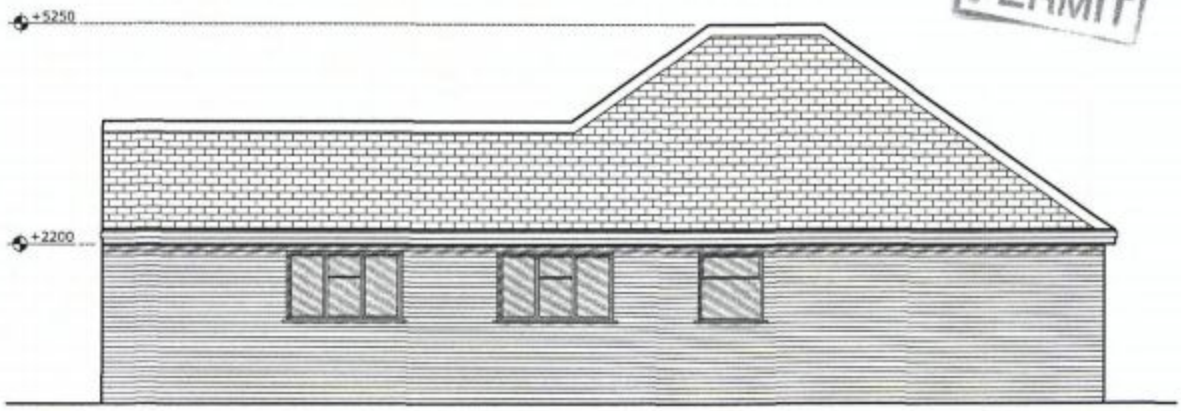

Scale 1:100

AMENDED

Drawn By: J.Hood
Checked By: S.Smith
Property Address: 3 THIRD AVENUE, HAVANT, HAMPSHIRE, PO9 2QR
Paper Size: A4

Proposed Left Elevation
Scale 1:100

27 MAY 2019
RECEIVED
B.O.H.
PERMIT

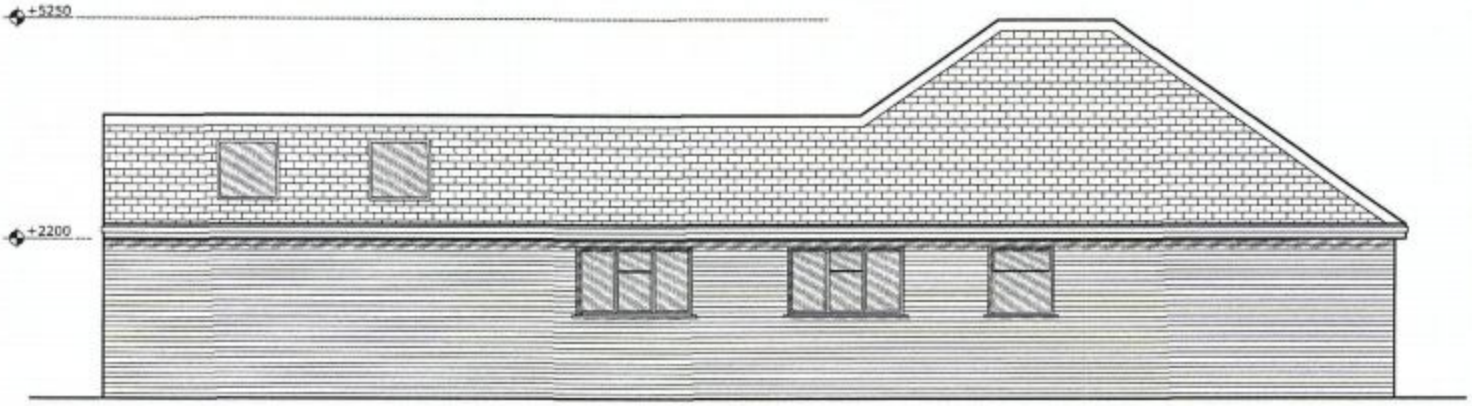

Scale 1:100

Existing Rear Elevation
Scale 1:100

Drawn By: J. Hood
Checked By: S.Smith
Property Address: 3 THIRD AVENUE, HAVANT, HAMPSHIRE, PO9 2QR
Paper Size: A4

HAVANT BOROUGH COUNCIL
DEVELOPMENT CONTROL
27 MAY 2010
RECEIVED

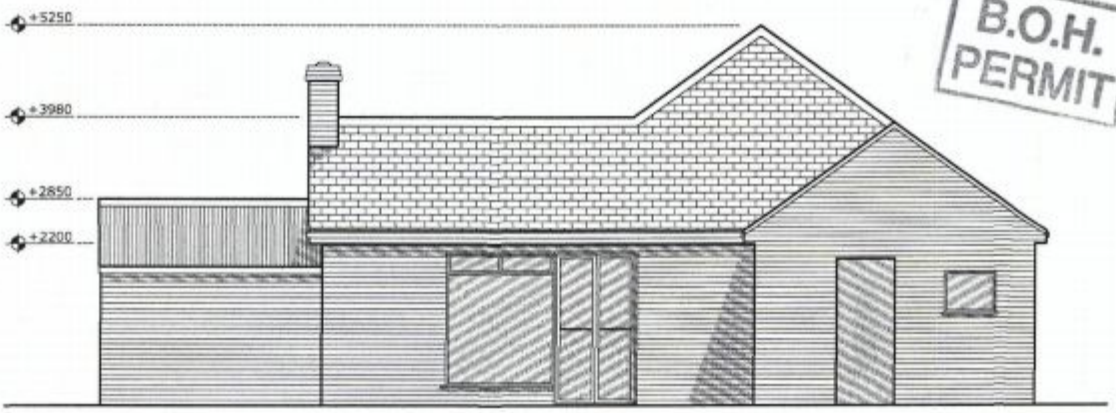

B.O.H.
PERMIT

Scale 1:100

AMENDED

Drawn By: J.Hood
Checked By: S.Smith
Property Address: 3 THIRD AVENUE, HAVANT, HAMPSHIRE, PO9 2QR
Paper Size: A4

Proposed Rear Elevation
Scale 1:100

B.O.H.
PERMIT

HAVANT BOROUGH COUNCIL
DEVELOPMENT CONTROL
27 MAY 2010
RECEIVED

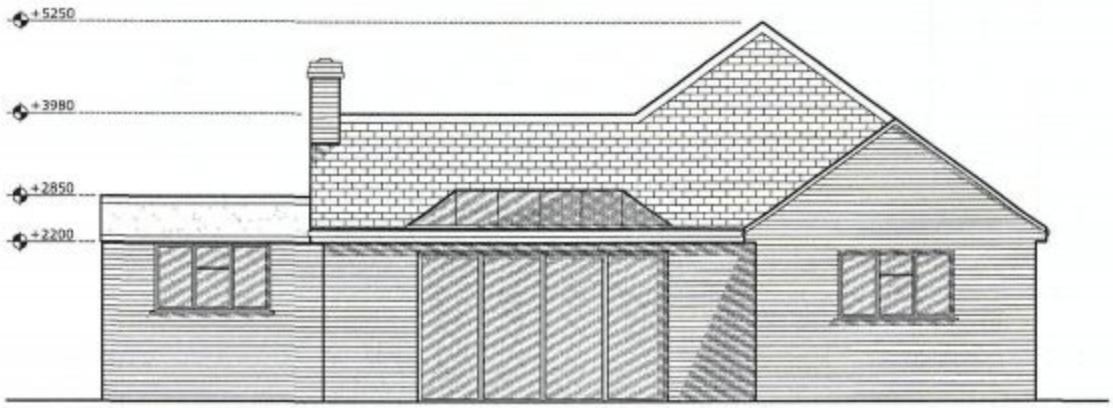

Scale 1:100

Existing Right Elevation
Scale 1:100

Drawn By: J. Hood
Checked By: S.Smith
Property Address: 3 THIRD AVENUE, HAVANT, HAMPSHIRE, PO9 2QR
Paper Size: A4

HAVANT BOROUGH COUNCIL
DEVELOPMENT CONTROL
27 MAY 2010
RECEIVED

B.O.H.
PERMIT

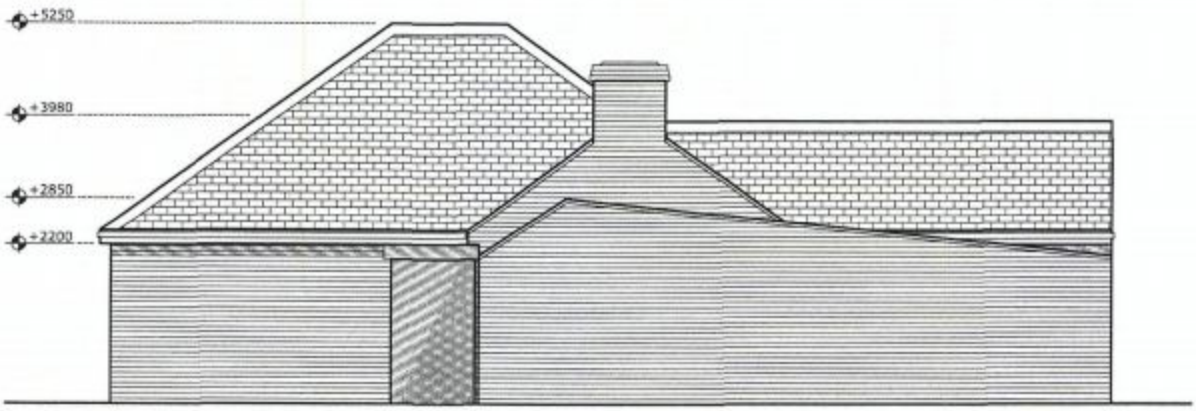

Scale 1:100

AMENDED

Drawn By: J.Hood
Checked By: S.Smith
Property Address: 3 THIRD AVENUE, HAVANT, HAMPSHIRE, PO9 2QR
Paper Size: A4

Proposed Right Elevation
Scale 1:100

HAVANT BOROUGH COUNCIL
DEVELOPMENT CONTROL
27 MAY 2010
RECEIVED

B.O.H.
PERMIT

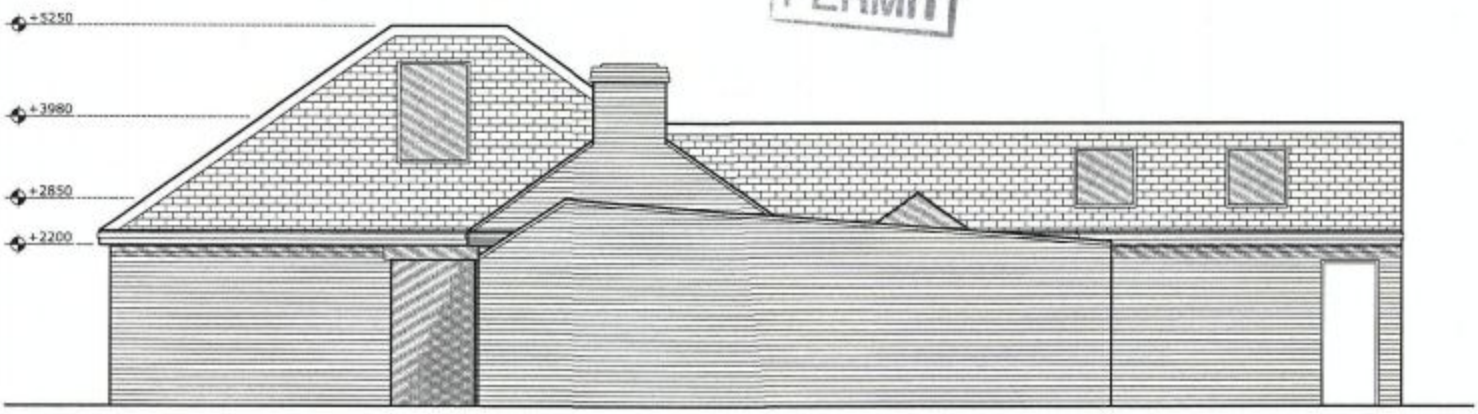

Scale 1:100