PERMIT

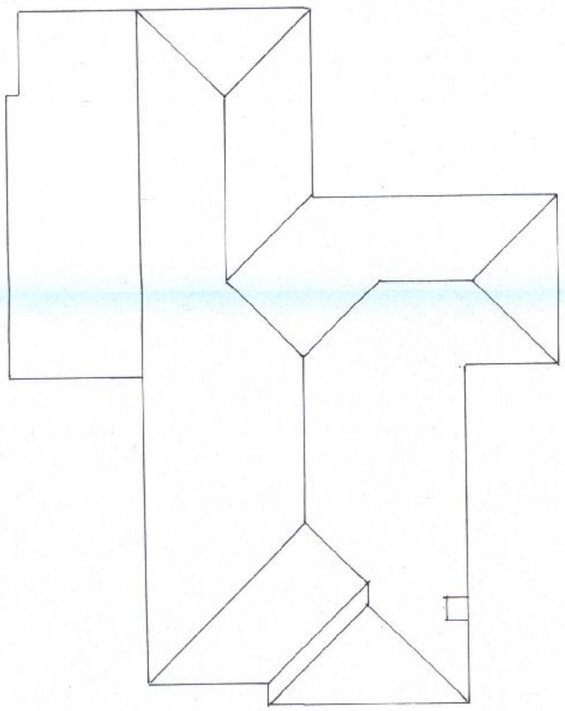

NEW ROOF PLAN

0 1 2 3 4 5

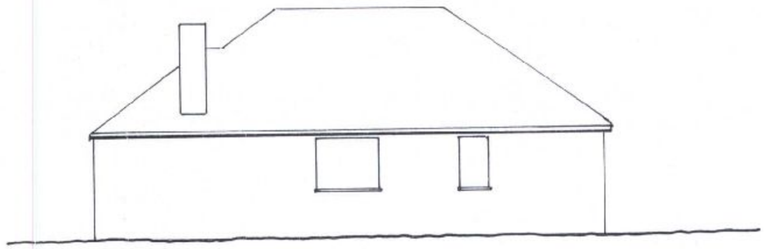

EAST ELEVATION

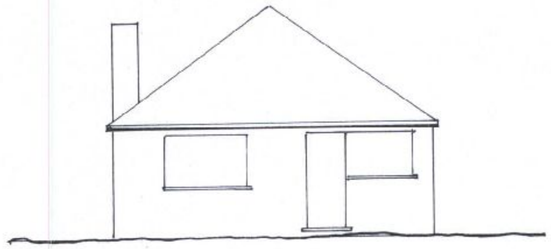

NORTH ELEVATION

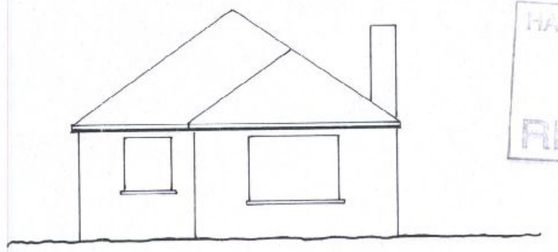

SOUTH ELEVATION

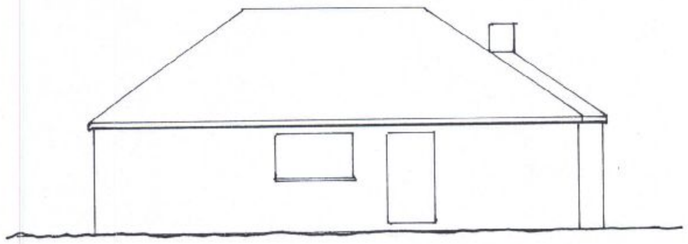

WEST ELEVATION

HAVANT BOROUGH COUNCIL
03 JUN 2010
RECEIVED

NOTES:
All dimensions must be checked on site and not scaled from this drawing.
EXCEPT HAVANT B.C. USE

APP/10/0233

A		
	Date	Revisions

© copyright

JOHNSON DESIGNS
Architectural and Planning Services
31 Yarnhams Close
Four Marks, ALTON
Hampshire
GU34 5DH
Tel: 01420 563303

Client
MS. W. JOHNSON

Job Title
12 FAIRLEA ROAD
EMSWORTH
PO10 7SX

Drawing Title
EXISTING ELEVATIONS
NEW ROOF PLAN

Scale 1:100

Date MAY 10 | Drawn by D

Drg No. 146373/02 | Rev

420×594mm A2

A PRODUCT OF THE UNO RANGE – ARCHITECT CAT. No. 7312.