PERMIT

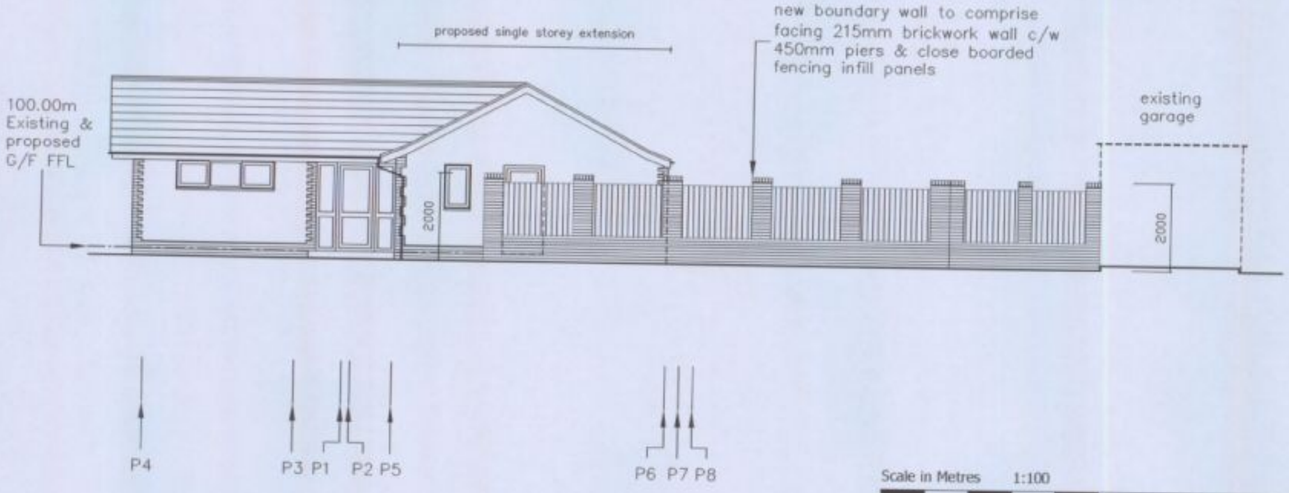

EXISTING/PROPOSED SITE SECTION/ELEVATION
SCALE 1:100

Scale in Metres 1:100
0 1 2 3 4 5 10

Scale in Metres 1:500
0 5 10 15 20 30 40 50

LEVEL RESULTS:

Lett/No	Reduced Lvl	Comments:
P1 (TBM)	100.000m	Hall FFL
P2	100.00m	Doorstep lvl
P3	99.920m	G/L adjacent front door
P4	99.900m	G/L adjacent front L/H corner of building
P5	99.875m	G/L adjacent front corner of building
P6	99.850m	G/L adjacent front corner of building
P7	99.875m	G/L adjacent rear corner of building
P8	99.775m	G/L adjacent corner of fence

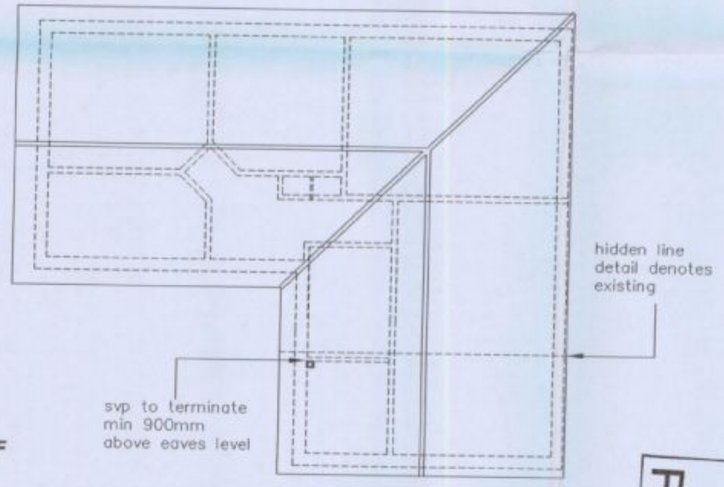

PROPOSED ROOF LAYOUT
SCALE 1:100

BLOCK PLAN
SCALE 1:500

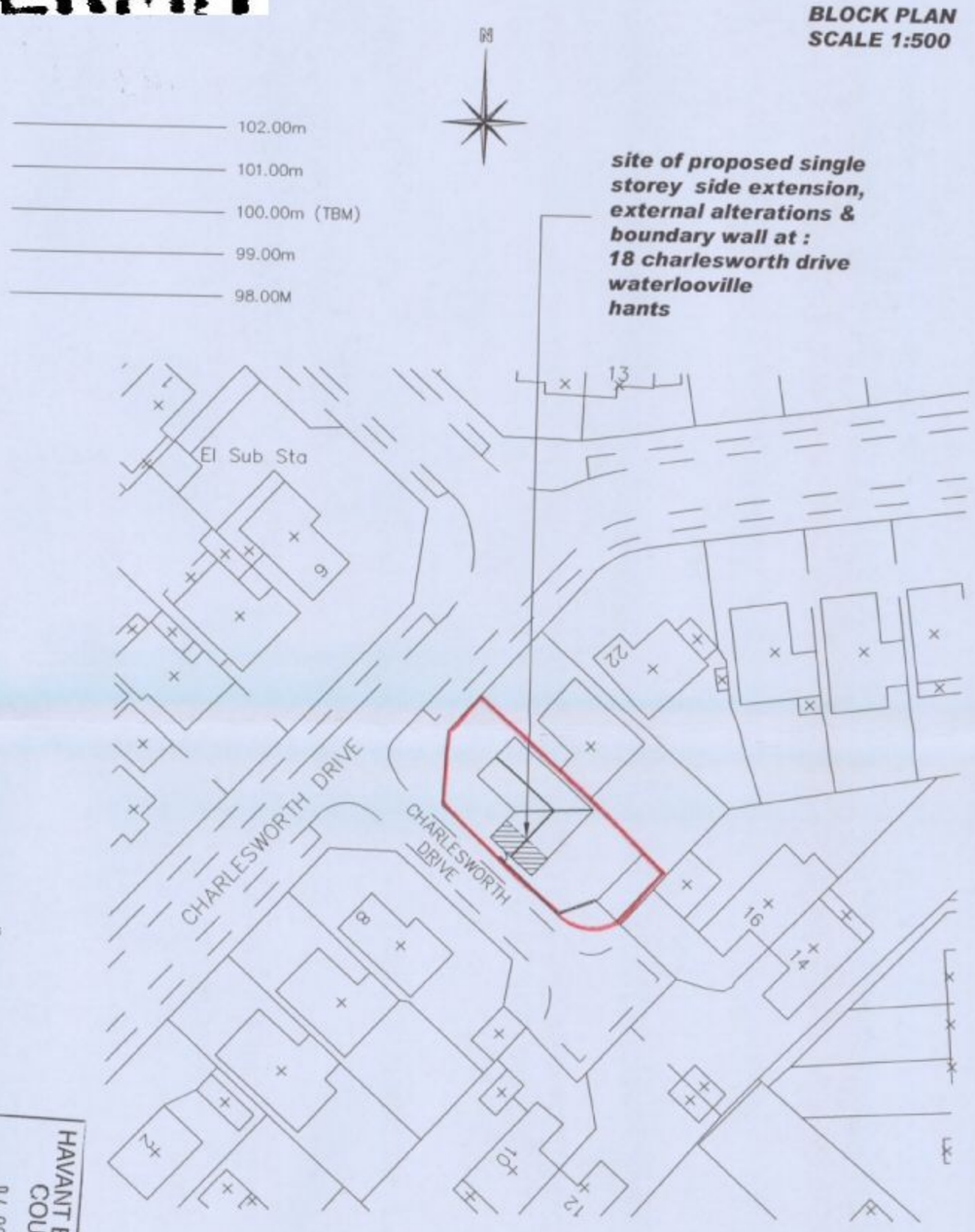

HAVANT BOROUGH COUNCIL
RECEIVED
04 OCT 2019

NOTES:
The design and construction of this project shall be in accordance with the current Building Regulations & NHBC Standards. These notes & drawings have been prepared soley for the purpose of Planning & Building Regulation approval.

Do not scale from this drawing unless for Planning purposes. All dimensions to be checked on-site and any alterations to be approved by the Architect and/or client prior to any work commencing.

Ordnance Survey License No: 100047591

This drawing to be copyright and to be read in conjunction with all other drawings

Ammendments:

CLIENT NAME & ADDRESS
Mr & Mrs R Tolliday
127 Frogmore Lane
Horndean
Waterlooville
Hants

PROJECT ADDRESS
18 Charlesworth Drive
Waterlooville
Hants

Drawing Details:
PLANNING DRAWING

Existing and proposed site elevation/section, roof layout & block plan

Project No:	Drawing No:	Rev No:
714	3	
Scale: 1:100/1:500 @ A2	Drawn: MEC	Chk'd: BH

B. H. ARCHITECTURE Ltd
Heath Cottage
Newlands Lane
Purbrook
Waterlooville
Hants
PO7 5SQ
Tel: 023 9223 2322
Mob: 07747 771808
E-mail:bernard@bernardharding.com