PERMIT

Drawing to be read in conjunction with all relevant documents.
© Architectural.Planning All rights reserved.

APP/10/0040

PROPOSED FLOOR PLANS

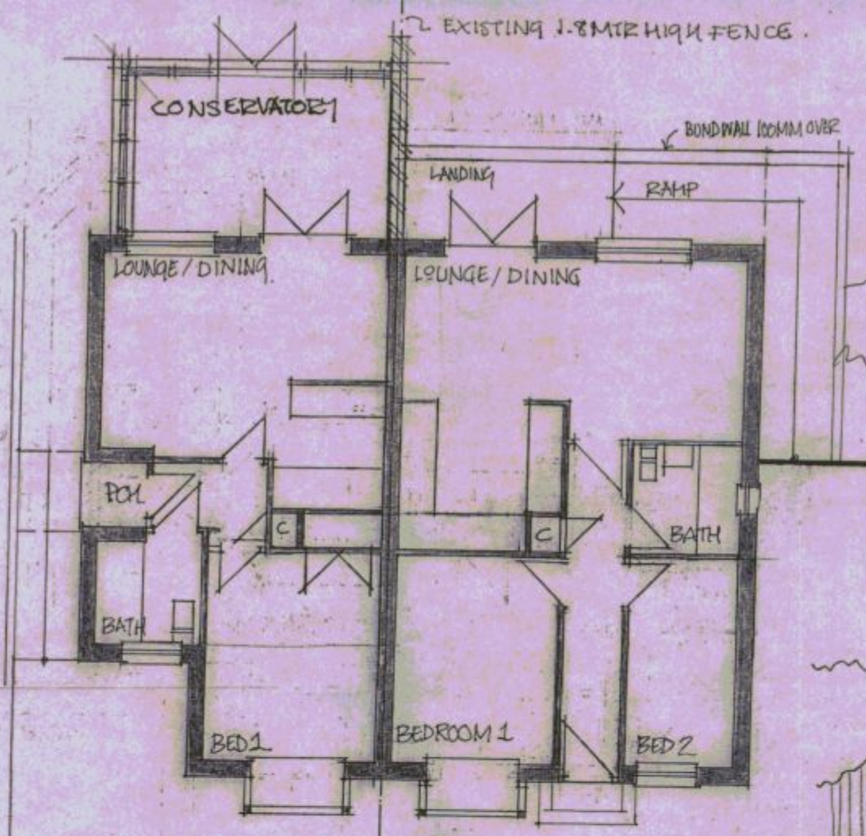

FOR LAYOUT AND CONSTRUCTION DETAILS REFER TO 1:50 PLANS & DETAILS.



FACING BRICK TO BE RED WITH SILLS & FEATURES IN BUFF YELLOW OR EQUAL & APPROVED.

GLASS ROOF & PROPRIETARY 'T' BARS
UPVC FRAME BY SPECIALIST MANUFACTURER
BRICKWORK TO MATCH EXIG.
RAMP SHOWN DOTTED.

NORTH ELEVATION

PROPOSED CAVITY WALL TAKEN UP TO U/S ROOF STRUCTURE.





WEST ELEVATION · SIDE

UPVC FASCIA & GABLE VERGE.
UPVC FRAME & DOUBLE GLAZED SECTION BY SPECIALIST.
BRICK PLINTUS TO MATCH EXISTING.

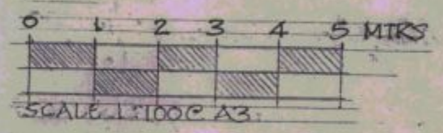

SCALE 1:100 @ A3.

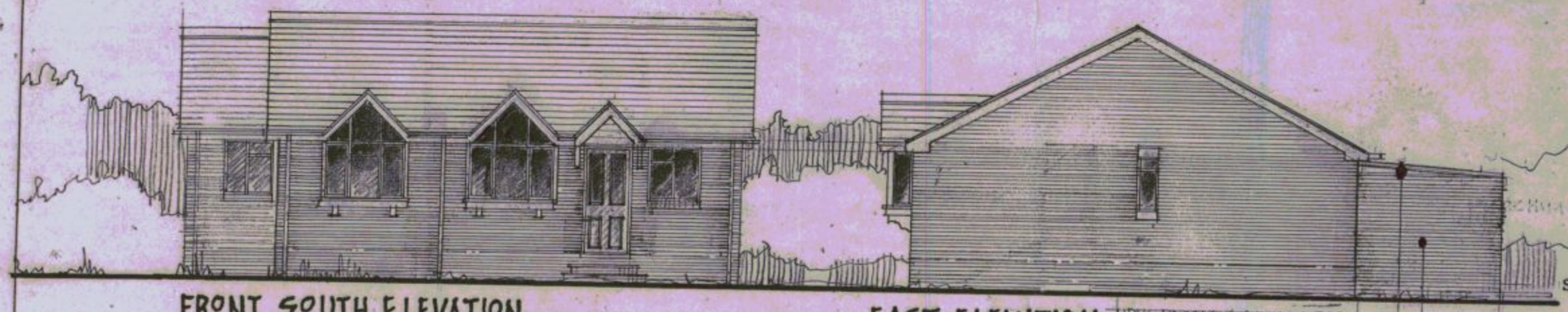

FRONT SOUTH ELEVATION

EAST ELEVATION

UPVC FASCIA & GABLE VERGE
BRICKWORK WALL TO MATCH EXISTING

DRIFTWOOD SPRING TIDE TYPICAL SECTION

PROPOSED CONSERVATORY TO REAR OF DRIFTWOOD · MARINE WALK · HAYLING ISLAND · HAMPSHIRE · PO11 9PH · FOR MR · MRS UPTON ·

ARCHITECTURAL PLANNING
1A NUTBOURNE ROAD
Sandy Point, Hayling Island, Hampshire, PO11 9RT
Tel 02392 463994 Fax 02392 463994
E-mail: inutbourne@aol.com.uk

DRAWN: LIR DATE: 24.09.2009
CHECKED: SCALES: 1:100

Y9184/SK02. REVISION- A, D