AMENDED PLAN.

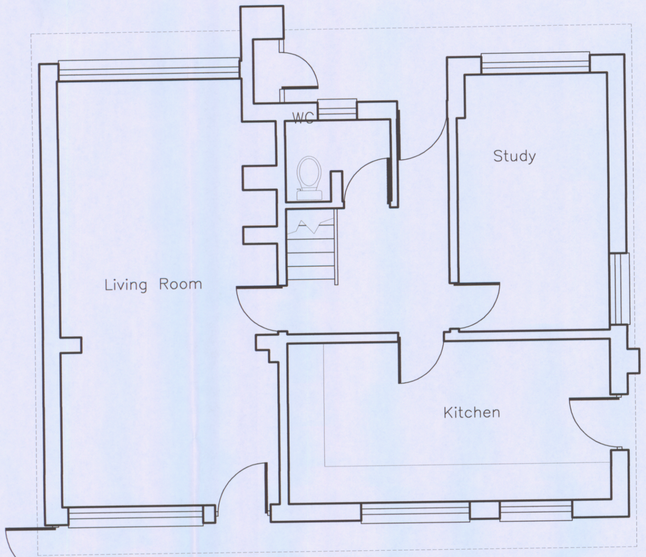

Ground Floor Plan As Existing

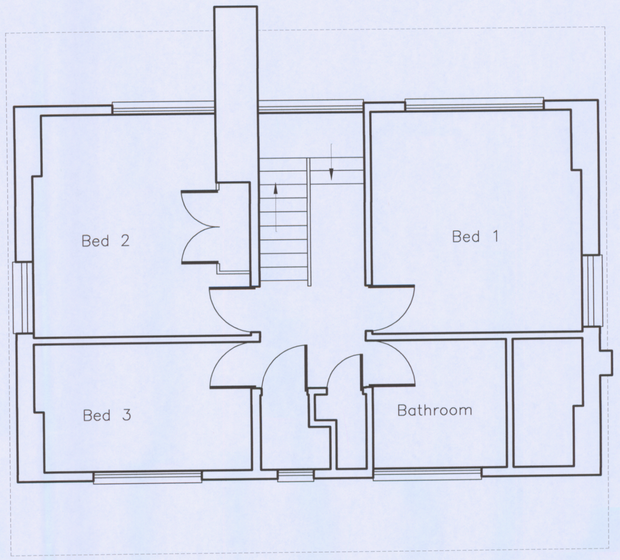

1st Floor Plan As Existing (1:50)



West Elevation As Proposed – Floor levels (1:50)



1:100 Scale Bar



1:50 Scale Bar

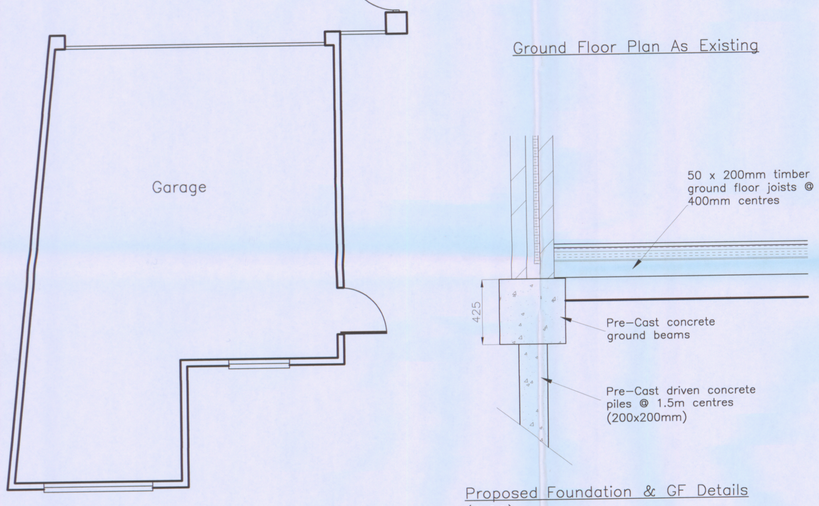

Proposed Foundation & GF Details (1:20)

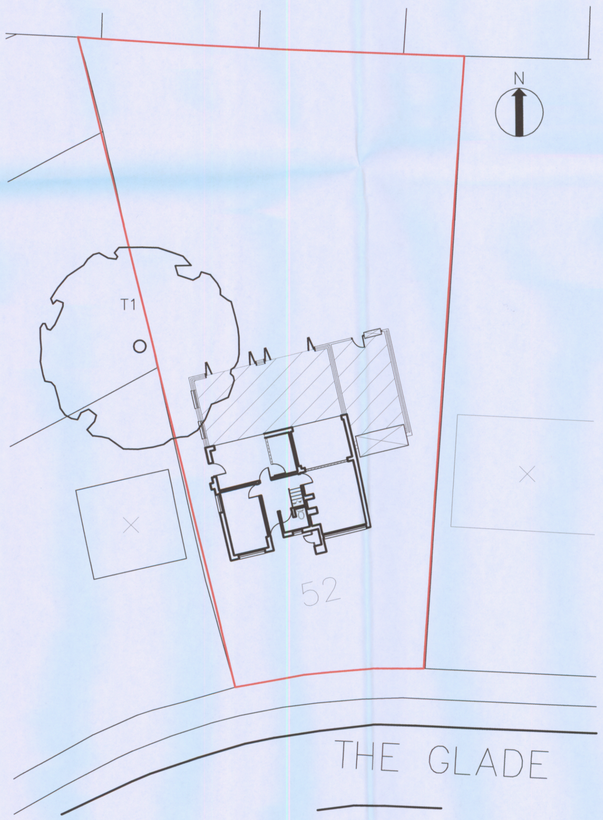

Layout Plan (1:200)



Location Plan (1:1250)

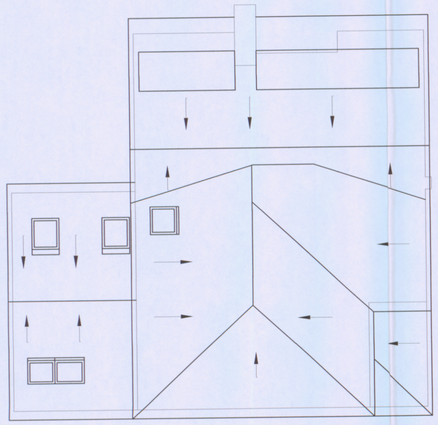

Roof Plan As Proposed (1:100)

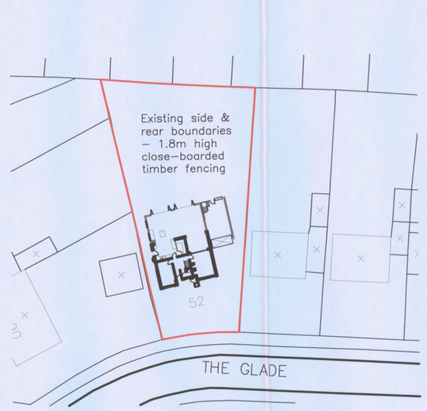

Block Plan (1:500)

RCv'd - 21/7/10

OS Maps Supplied by: www.ukmapcentre.com
Centre coordinates of this map: 439157 111450
Produced 19 Jan 2010 from the Ordnance Survey National Geographic Database and incorporating surveyed revision available at this date. © Crown Copyright 2010.

A1

WildCry Technical Services
1 Bealing Close
Southampton
SO16 3AW
email: admin@wildcry.com

SCHEME TITLE

52 The Glade
Waterlooville PO7 7PE

DRAWING TITLE

FloorPlan As Existing
+ Layout & Location

CREATED	DATE	CHECKED	APPROVED
MAH	Jan 2010		

DRAWING NUMBER	PROJECT NO.	SCALE
Glade002		As Shown
	REVISION: REV B	DWG. SHEET: 1_OF_1

© Copyright - WildCry Technical Services 2009